

# **ADDENDUM 1**

## **Durham Public Schools Request for Statement of Proposal (RFQ)**

**RFQ # 179-2324-703\_Facilities\_Condition**

**Date: October 13, 2023**

---

### **ADDENDUM 1 – Questions and Answers**

**Q1. Are you looking for architects and their subconsultants (AE teams) or individual submissions? We're a structural engineering and wondering if we should partner with an architect or submit alone.**

**A1. Proposal will be reviewed based on the capacity of the individuals and/or their teams. As a Structural engineering firm you will need to convey your ability to perform the scopes of work listed in the RFQ identify someone on your team who has the experience.**

**Q2. Does the award of this project preclude the selected design team from future projects with DPS?**

**A2. NO**

**Q3. Has an overall budget range been established for this project?**

**A3. 1.2Million has been discussed as the overall budget.**

**Q4. How will the projects recently completed, in construction or in design be incorporated into this assessment?**

**A4. Current projects would be identified and incorporated into the long-range plan for the district by the consultant.**

**Q5. How will the Multi-Vista scanning and floor plan project come into play for this assessment? We understand the timeline for that project is 13 – 16 months.**

**A5. Ongoing work such as floor plans is not a part of the scope of work for this project.**

**Q6. Will the work being done as part of Esser funding Mechanical and Plumbing program management be incorporated into this assessment?**

**A6. YES**

**Q7. Page 1, Period of Contract. The RFQ notes that the submission of the report is due no later than June 30, 2024. Please confirm that this includes all phases of work.**

**A7. Confirmed**

**Q8. Page 1, Project Objective B. Is each school's allocation of program space available or will that have to be investigated with individual building educators/staff as part of the assessment?**

**A8. Some information will be provided however additional exploratory work will need to be a part of the assessment.**

**Q9. Page 1, Scope of work, the RFQ mentions to "see attached building maps and abbreviated property narratives", will these be provided prior to submittal deadline for review?**

**A9. YES.**

**Q10. Page 7 & 8. Please explain the requirement for a not-to-exceed cost proposal including a detailed breakdown of hours per task, hourly rates and expenses and its compliance with GS 143-64.31. We understand that requesting a set fee other than hourly rates for a project prior to negotiations with the best qualified firm is not consistent with the stated public policy and we see that it is DPS's intent to fully comply.**

**A10. This is for the proposed cost of work and selection is not based on price. DPS will use the evaluation process to select the best qualified firm to negotiate an agreed upon fee after selection.**

**Q11. Does the district have current information on enrollment projections, or will the consultant be responsible for completing a demographic study for future enrollment?**

**A11. The District enrollment projections**

**Q12. Are there any existing software platforms the district uses that the master plan will need to conform with?**

**A12. NO**

**Q13. Is there a page limit to the RFQ response?**

**A13. NO but please be concise.**

**Q14. How many hard copies of the RFQ response are required?**

**A14. 3**

**Q15. Do you foresee the development of the LEGs informing the investment prioritization in addition to the facility condition assessments?**

**A15. TBD**

**Q16. Can the district provide the gross square foot per building to be assessed?**

**A16. YES. See Attachment**

**Q17. Project Objectives, page 1: Item G references 10-year demographic projections. Will the responding consulting firm need to include these services in our response?**

**A17. Responders are expected to meet all project objectives**

**Q18. Phase I, page 2: What is the turnaround timeline for the LEG updates? Will these run concurrently to the facility assessments, or need to be done prior to, or after?**

**A18. TBD**

**Q19. Phase II, page 2: Will 100% of spaces need to be reviewed at each location, or will a representative sample of typical spaces (classrooms for example) be accepted?**

**A19. TBD**

**Q20. Phase II, Item d, page 2: Visual inspections of plumbing and sewer components are noted. Does the District want a camera inspection of piping?**

**A20. Would be considered under fee negotiations.**

**Q21. Phase II, Item viii, page 3: Will a full ADA audit be required?**

**A21. YES**

**Q22. Phase IV, Item vii, page 5: Will all equipment need to be listed and noted, or only major systems?**

**A22. YES. District does have information to support this item.**

**Q23. Attachment B, page 12: Is there a listing of square footage, number of stories, age of facility, etc. that can be provided for the listed schools?**

**A23. YES. See Attached**

**Q24. Attachment B, page 16: Will any special access or coordination be required for the Hospital School at Duke University Medical Center? What facility assessment needs will be required for Ignite! Online Academy?**

**A24. Only schools owned and operated by DPS we require coordination.**

**Q25. Are you seeking a high-level visual ADA assessment as part of this scope of work or are you looking for a legal compliance review with a full evaluation of federal ADA standards where measurements and calculations are performed?**

**A25. TBD as a part of fee negotiation**

**Q26. Page 3 of the RFP lists “school nutrition equipment” among property elements to be assessed. Can you please provide additional details regarding what this includes and expected deliverables associated with this system?**

**A26. School nutrition equipment is all cooking and storage equipment used in school cafeterias.**

**Q27. Please explain strategic drivers for the June 30 completion date (agency reporting compliance, planned bond election, decision support for school consolidations, etc.)**

**A27. Strategic drivers for the completion date are planning for future capital needs. Operational planning as well as all other direct strategic planning exercises as a result of the FCA.**

**Q28. Please clarify contradictions about whether this is a purely qualifications-based selection procurement or weighted rankings including price proposals – title says RFQ, page 8 says ‘without regard to fee’, but on page 7 it asks for an NTE cost proposal and page 10 gives 5% weight to fee. Considering the wide range of interpretation of quality, level of effort, and cost of the professional services solicited, would the District consider a purely qualifications-based selection and negotiated price process, as opposed to including cost among selection criteria? If not, please confirm how the 5% scoring criteria weight for cost will be computed for the responses in relation to each other.**

**A28. Price Proposals are requested for district budgeting purposes. The quality of the fee proposal will be assessed merely on how the consultant determines the number of hours needed to complete the objectives of the FCA. A fee will be negotiated with the recommended consultant at a future time.**

**Q29. Does the scope of work include an Educational Suitability Assessment (ESA)? Scope Phase I asks for updating of Learning Environment Guidelines with 1-2 community engagements, which are typically included only when an ESA is part of the assessment scope. However, the RFQ otherwise only includes a Facility Condition Assessment, which doesn’t require updating guidelines or community engagement.**

**A29. DPS is asking for updates to our Learning Environment Guidelines. Include references and examples of what is included to complete this objective.**

**Q30. Please clarify whether the ‘energy efficiency audit’ and ‘investment grade auditor’ listed in Phase II and Phase III is a separate service provider operating under its own contract with DPS and our role is only to receive and analyze their findings, or is your expectation that the audit is part of this Facility Condition Assessment scope of work.**

**A30. The Audit is a part of the FCA scope.**

**Q31. Page 6 of the RFP asks for a “sample report of similar project” to be included with each project example. It appears to be understood that we cannot provide data associated with those specific clients for confidentiality reasons, but can you confirm whether the District is requesting three sample reports? Or is a single representative anonymized report acceptable?**

**A31. A single representative anonymized report is acceptable.**

**Q32.**

**A32.**

**Q33.**

**A33.**

Facilities	NCDPI Site No.	Site Tax Map Acreage	Adjusted Permanent Building SF	Building Design Capacity	Year Constructed	Year Renovated/Additions	Remarks
<b>ELEMENTARY</b>							
Bethesda	304	43.923	85,432	712	1981	1989, 2003	
Burton	305	7.137	71,360	376	1949	1954, 76, 92	
Club Blvd.	318	5.504	57,334	492	1949	1955, 90, 92, 95, 2010	SF change from drawing take off 2018
Creekside	319	37.106	94,673	764	2004	2010	
Easley	313	18.974	71,170	522	1989		
Eastway	310	14.580	78,000	544	1995		
Eno Valley	315	62.274	88,550	596	1977	1993	
Fayetteville St.	344	7.907	62,797	408	1959	1960, 61, 2008	
Forest View	332	21.946	85,890	659	1993		
Glenn	320	34.280	80,330	591	1981	1993	
Harris	367	21.356	70,343	376	1968	2003, 2013	
Hillandale	324	42.074	85,890	689	1993		
Holt	328	23.611	98,208	585	1958	1984, 92	
Hope Valley	327	16.475	79,228	628	1967	1999	
Lakewood	339	12.573	60,264	428	1962	1963, 64, 2005	
Little River K-8	340	23.231	83,620	658	1993		
Mangum	348	22.027	54,838	408	1925	1939, 62, 83, 2009	
Merrick-Moore	352	16.388	103,075	648	1951	1953, 58, 81	
Morehead	354	4.984	40,861	222	1958	2009	
Oak Grove	360	15.723	96,061	710	1981	1993	
Parkwood	362	22.589	79,063	648	1967	1983, 89, 92, 2005, 2013	
Pearson Elem (Elem. 'D')	388	40.504	82,474	586	2006		
Pearsonstown	364	25.504	108,471	836	1954	1958, 64, 92	
Powe	363	5.501	99,384	404	1926	1950, 67, 91, 94, 2001, 2013	
Sandy Ridge (Elem. 'E')	369	25.067	98,638	628	2011		
Smith	400	5.296	46,311	408	1967		
Southwest	372	21.910	91,170	585	1989	1991	
Spaulding	375	9.958	69,486	325	1954	1960, 76, 91, 2008	
Spring Valley (Elem. 'B')	376	35.820	79,921	638	2008		
Watts	347	3.976	65,841	340	1919	1926, 94	
<b>SUBTOTAL</b>		<b>648.198</b>	<b>2,368,683</b>	<b>16,414</b>			
<b>MIDDLE</b>							
Brogden	306	29.345	156,380	872	1959	1976, 2000	
Carrington	316	66.138	207,804	1,288	1964	1984, 2005	Add Concession and other buildings
Githens	366	38.277	133,859	852	1988	2005, 06	
Lakewood Montessori	342	7.370	71,278	300	2011		
Lowe's Grove	346	28.069	122,504	774	1975	2009	
Lucas (Middle School 'B')	343	31.833	153,593	644	2012		Add Concession building
Neal	355	49.121	129,403	810	1966	1988, 2011	
Rogers-Herr	370	23.500	122,547	644	1967	2005	2002 Code Summary - SF change from drawing take off 2017
Shepard	338	22.530	96,870	546	1964	1966, 2001, 2011	Add Concession building
<b>SUBTOTAL</b>		<b>296.183</b>	<b>1,194,238</b>	<b>6,730</b>			
<b>SECONDARY</b>							
Durham Sch. of Arts	323	10.680	352,267	1,638	1921	1928, 49, 55, 62, 75, 88, 2008, 2011	
Lakeview	341	11.907	40,769	200	1962	2005, 10	
School for Creative Studies	314	54.962	124,250	700	1974	2005, 06, 09	
<b>SUBTOTAL</b>		<b>77.549</b>	<b>517,286</b>	<b>2,538</b>			
<b>HIGH</b>							
City of Medicine Academy	317	7.2	40,519	320	2011		
Early College at NCCU	309	Leased		350			
Hillside	325	63.039	299,943	1,535	1995	2005, 09, 10 (modular)	
Holton - CTE	329	7.000	104,869	250	1933	2009	
Holton - Durham PLC	322			100			

Facilities	NCDPI Site No.	Site Tax Map Acreage	Adjusted Permanent Building SF	Building Design Capacity	Year Constructed	Year Renovated/Additions	Remarks
Jordan	312	55.744	266,477	1,810	1963	1979, 80, 91, 94, 2008	Add Concession and Ticket Booth
Middle College High	353	Leased		100			
Northern	356	39.889	258,659	1,790	1953	1954, 55, 57, 66, 75, 81, 83, 84, 88, 92, 94	
Riverside	365	63.287	282,845	1,540	1991	1992	
Southern - Core	368	84.092	284,000	1,540	1993		
Southern - STEM	700						
<b>SUBTOTAL</b>		<b>320.251</b>	<b>1,537,312</b>	<b>9,335</b>			





EMERGENCY SCHOOL SCHEMATIC DIAGRAMS  
**ELEMENTARY SCHOOLS**  
DURHAM PUBLIC SCHOOLS

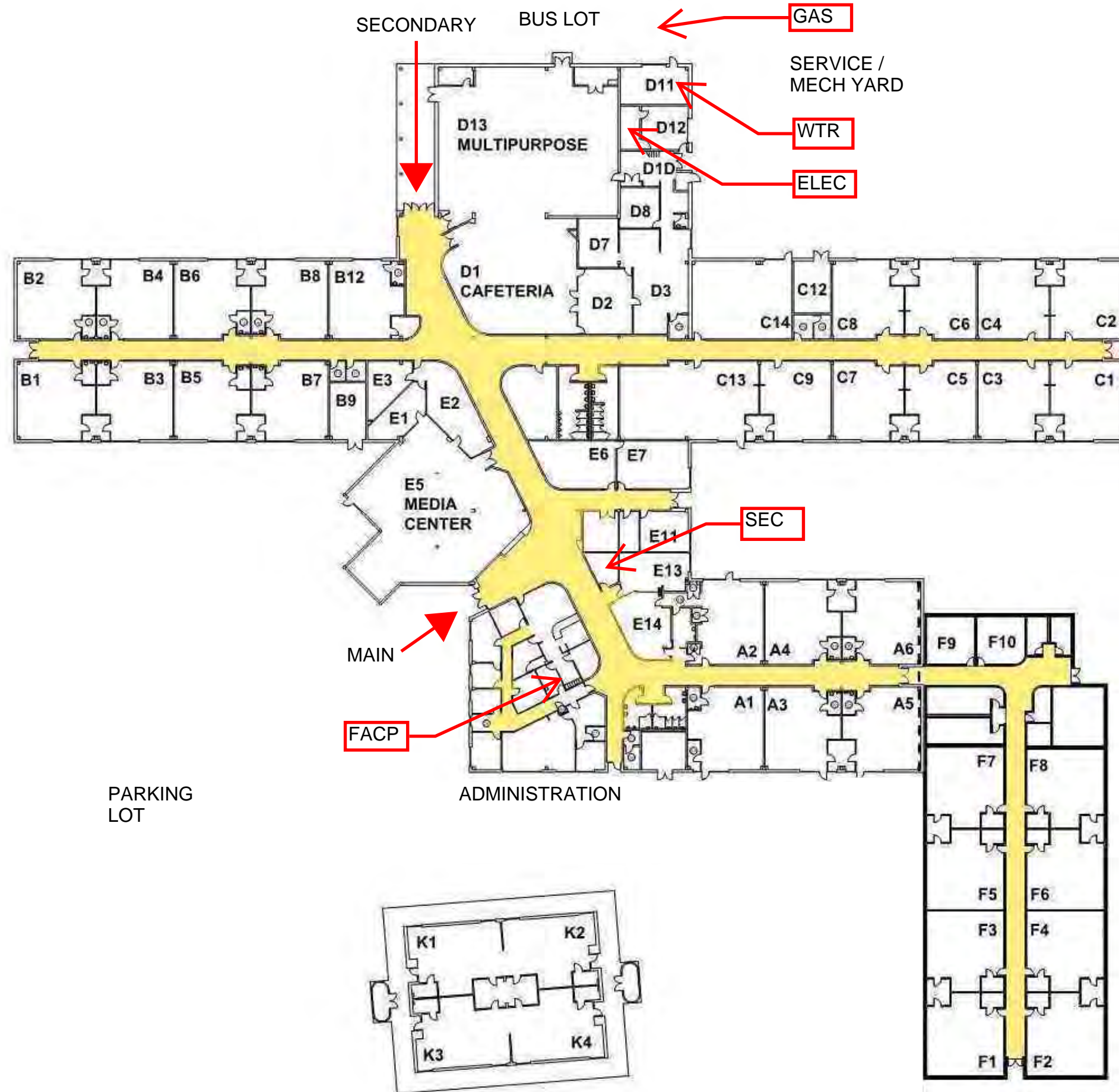
- |  |                                    |
|--|------------------------------------|
| 1 BETHESDA ELEMENTARY SCHOOL             | 31 LITTLE RIVER ELEMENTARY SCHOOL  |
| 3 BURTON ELEMENTARY SCHOOL               | 33 MANGUM ELEMENTARY SCHOOL        |
| 5 CLUB BOULEVARD ELEMENTARY SCHOOL       | 35 MERRICK-MOORE ELEMENTARY SCHOOL |
| 7 CREEKSIDE EMENTARY SCHOOL              | 37 MOREHEAD ELEMENTARY SCHOOL      |
| 9 EASLEY ELEMENTARY SCHOOL               | 39 OAK GROVE ELEMENTARY SCHOOL     |
| 11 EASTWAY ELEMENTARY SCHOOL             | 41 PARKWOOD EMENTARY SCHOOL        |
| 13 ENO VALLEY ELEMENTARY SCHOOL          | 43 WG PEARSON ELEMENTARY SCHOOL    |
| 15 FAYETTEVILLE STREET ELEMENTARY SCHOOL | 45 PEARSONTOWN ELEMENTARY SCHOOL   |
| 17 FOREST VIEW ELEMENTARY SCHOOL         | 47 EK POWE ELEMENTARY SCHOOL       |
| 19 GLENN ELEMENTARY SCHOOL               | 49 SANDY RIDGE ELEMENTARY SCHOOL   |
| 21 RN HARIS ELEMENTARY SCHOOL            | 51 YE SMITH ELEMENTARY SCHOOL      |
| 23 HILLANDALE ELEMENTARY SCHOOL          | 53 SOUTHWEST ELEMENTARY SCHOOL     |
| 25 HOLT ELEMENTARY SCHOOL                | 55 CC SPAULDING ELEMENTARY SCHOOL  |
| 27 HOPE VALLEY ELEMENTARY SCHOOL         | 57 SPRING VALLEY ELEMENTARY SCHOOL |
| 29 LAKEWOOD ELEMENTARY SCHOOL            | 59 GEORGE WATTS ELEMENTARY SCHOOL  |



UPDATED: JUNE 1, 2015

# BETHESDA ELEMENTARY SCHOOL

2009 S. Miami Blvd  
DURHAM, NC 27703



## SYMBOLS / GENERAL

	Main Entrance
	Secondary Entrance
	Roof Access
ARA	Area of Rescue Assist.
SEC	Primary Security Panel
FACP	Fire Alarm Control Panel
FDC	Fire Dept. Connection
RISER	Sprinkler Riser
SPK	Sprinkler Standpipe
GEN	Standby Generator
ATS	Automatic Transfer Switch
CRISIS	School Crisis Kit
ELEC	Main Electrical Disconnect
GAS	Gas Shutoff
WTR	Water Shutoff

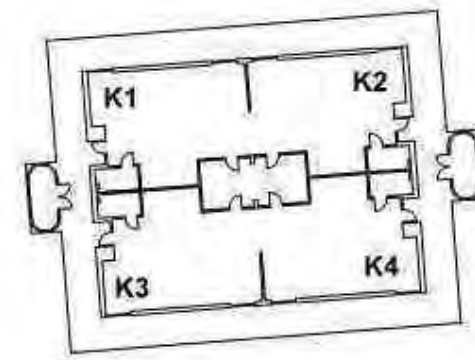
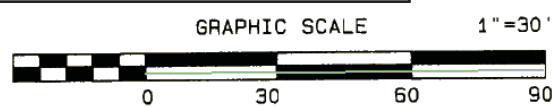
## CLASSROOM / STAFF AREAS

K	Kindergarden
1	First Grade
2	Second Grade
3	Third Grade
4	Fourth Grade
5	Fifth Grade
CPU	Computer Lab
MC	Media Center
MUS	Music
ART	Art
RES	Resource

## UTILITY AREAS

E	Electrical
M	Mechanical
D	Data
J	Janitor
S	Storage

GENERAL INFORMATION:	
Total Floor Area	85,432 SF
Student Capacity	712
Gas	<input checked="" type="radio"/> Yes <input type="radio"/> No
Bldg Sprinklered	<input type="radio"/> Yes <input checked="" type="radio"/> No
Fire Pump	<input type="radio"/> Yes <input checked="" type="radio"/> No
Standby Generator	<input type="radio"/> Yes <input checked="" type="radio"/> No





## EMERGENCY SCHOOL SCHEMATICS OVERALL FLOOR PLAN

# BETHESDA ELEMENTARY SCHOOL

2009 S. Miami Blvd  
DURHAM, NC 27703



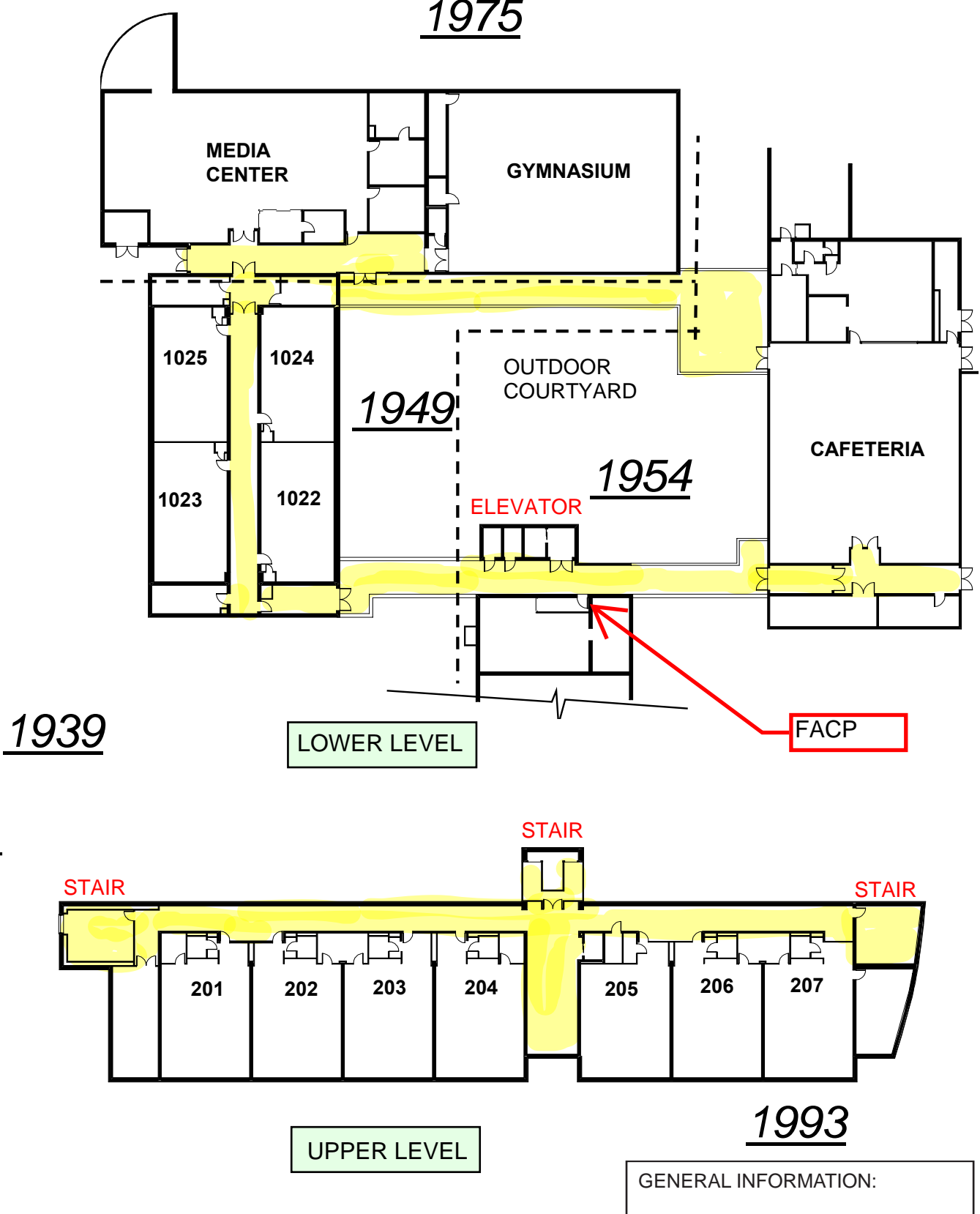
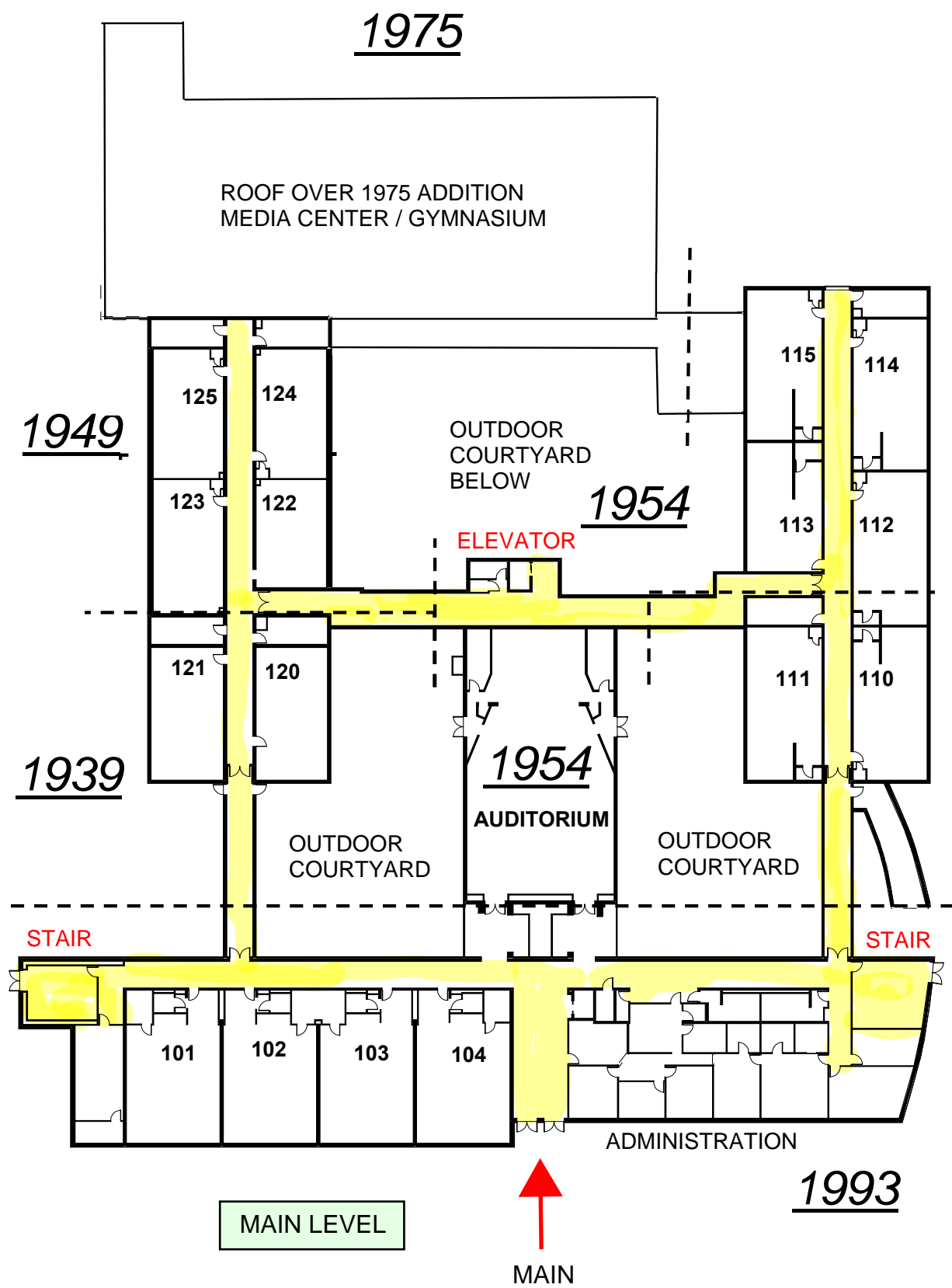
## SYMBOLS / GENERAL

-  Main Entrance
-  Secondary Entrance

## UTILITY AREAS

- E Electrical
- M Mechanical
- D Data
- J Janitor
- S Storage

## EMERGENCY SCHOOL SCHEMATICS OVERALL SITE PLAN

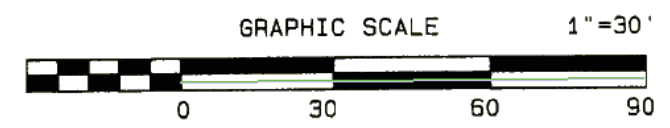


**BURTON**  
ELEMENTARY SCHOOL  
1500 Mathison St  
DURHAM, NC 27701

SYMBOLS / GENERAL	
	Main Entrance
	Secondary Entrance
	Roof Access
ARA	Area of Rescue Assist.
SEC	Primary Security Panel
FACP	Fire Alarm Control Panel
FDC	Fire Dept. Connection
RISER	Sprinkler Riser
SPK	Sprinkler Standpipe
GEN	Standby Generator
ATS	Automatic Transfer Switch
CRISIS	School Crisis Kit
ELEC	Main Electrical Disconnect
GAS	Gas Shutoff
WTR	Water Shutoff
CLASSROOM / STAFF AREAS	
K	Kindergarden
1	First Grade
2	Second Grade
3	Third Grade
4	Fourth Grade
5	Fifth Grade
CPU	Computer Lab
MC	Media Center
MUS	Music
ART	Art
RES	Resource
UTILITY AREAS	
E	Electrical
M	Mechanical
D	Data
J	Janitor
S	Storage

GENERAL INFORMATION:

Total Floor Area	71,360 SF
Student Capacity	376
Gas	Yes No
Bldg Sprinklered	Yes No
Fire Pump	Yes No
Standby Generator	Yes No



**EMERGENCY SCHOOL SCHEMATICS  
OVERALL FLOOR PLAN**




UPDATED: JUNE 1, 2015

**BURTON**  
 ELEMENTARY SCHOOL  
 1500 Mathison St  
 DURHAM, NC 27701



SYMBOLS / GENERAL	
	Main Entrance
	Secondary Entrance
CLASSROOM / STAFF AREAS	
UTILITY AREAS	
E	Electrical
M	Mechanical
D	Data
J	Janitor
S	Storage



**EMERGENCY SCHOOL SCHEMATICS  
 OVERALL SITE PLAN**

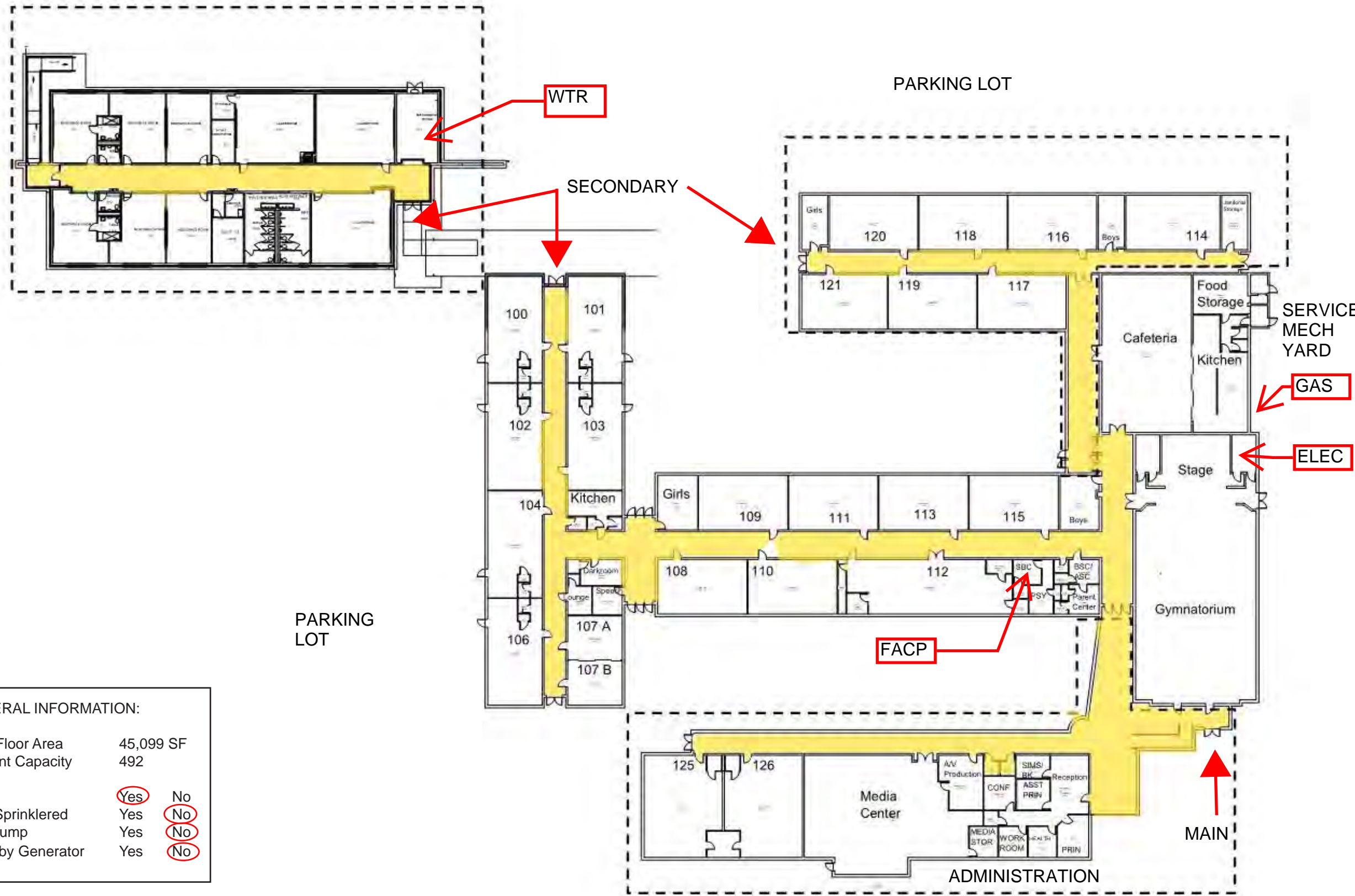


UPDATED: JUNE 1, 2015

# CLUB BOULEVARD

ELEMENTARY SCHOOL

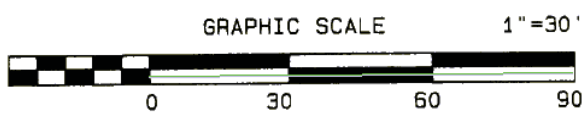
400 W. Club Blvd.  
DURHAM, NC 27704



SYMBOLS / GENERAL	
	Main Entrance
	Secondary Entrance
	Roof Access
ARA	Area of Rescue Assist.
SEC	Primary Security Panel
FACP	Fire Alarm Control Panel
FDC	Fire Dept. Connection
RISER	Sprinkler Riser
SPK	Sprinkler Standpipe
GEN	Standby Generator
ATS	Automatic Transfer Switch
CRISIS	School Crisis Kit
ELEC	Main Electrical Disconnect
GAS	Gas Shutoff
WTR	Water Shutoff
CLASSROOM / STAFF AREAS	
K	Kindergarden
1	First Grade
2	Second Grade
3	Third Grade
4	Fourth Grade
5	Fifth Grade
CPU	Computer Lab
MC	Media Center
MUS	Music
ART	Art
RES	Resource
UTILITY AREAS	
E	Electrical
M	Mechanical
D	Data
J	Janitor
S	Storage

**GENERAL INFORMATION:**

Total Floor Area	45,099 SF
Student Capacity	492
Gas	<input checked="" type="checkbox"/> Yes <input type="checkbox"/> No
Bldg Sprinklered	<input type="checkbox"/> Yes <input checked="" type="checkbox"/> No
Fire Pump	<input type="checkbox"/> Yes <input checked="" type="checkbox"/> No
Standby Generator	<input type="checkbox"/> Yes <input checked="" type="checkbox"/> No



## EMERGENCY SCHOOL SCHEMATICS OVERALL FLOOR PLAN



UPDATED: JUNE 1, 2015






# CLUB BOULEVARD

ELEMENTARY SCHOOL

400 W. Club Blvd.  
DURHAM, NC 27704

## SYMBOLS / GENERAL

-  Main Entrance
-  Secondary Entrance
-  Roof Access

## CLASSROOM / STAFF AREAS

## UTILITY AREAS

- E Electrical
- M Mechanical
- D Data
- J Janitor
- S Storage

### EMERGENCY SCHOOL SCHEMATICS OVERALL SITE PLAN

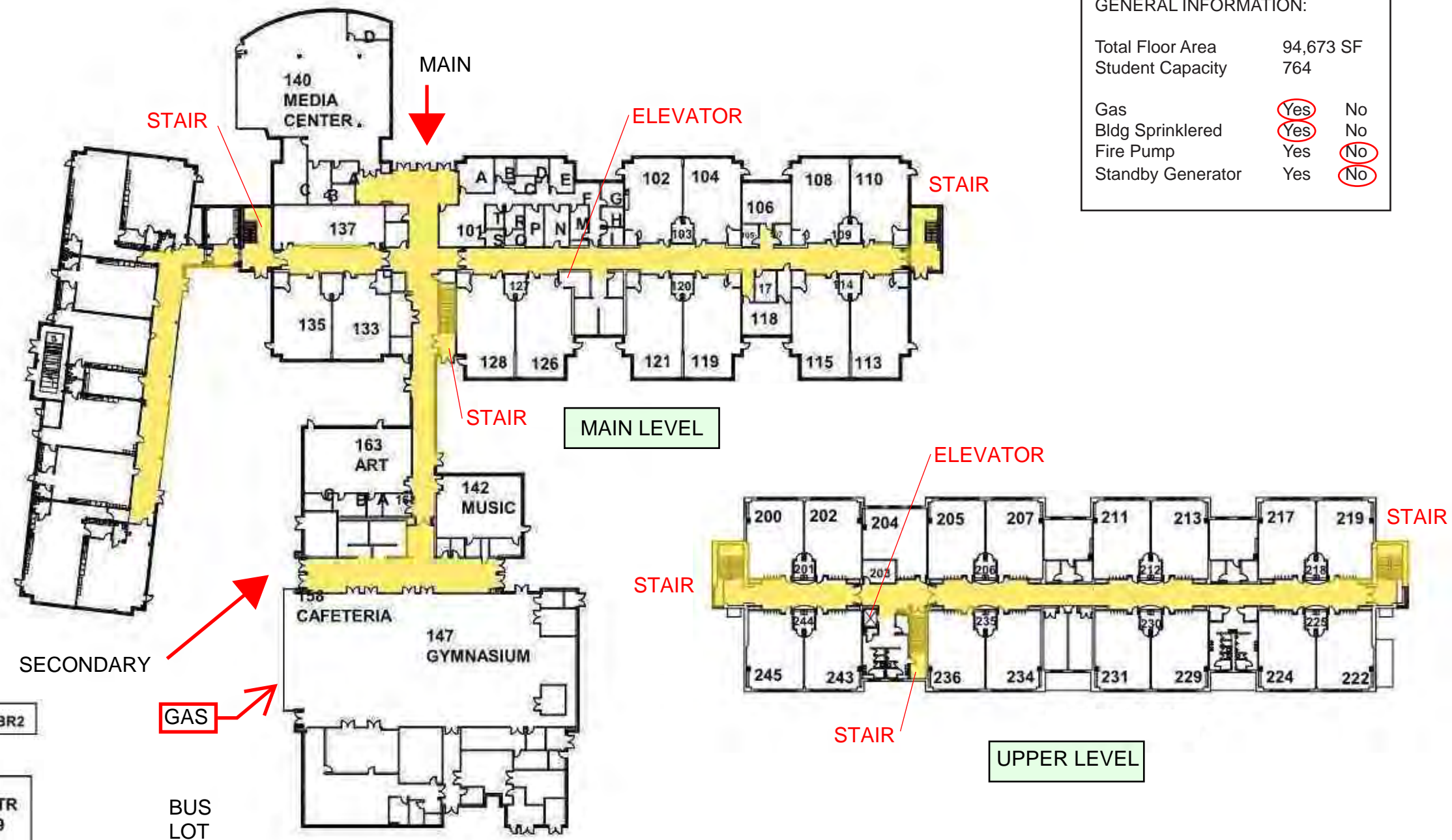


UPDATED: JUNE 1, 2015

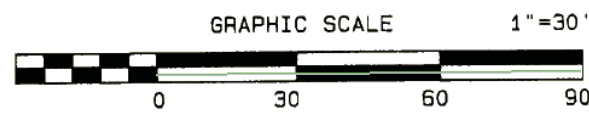
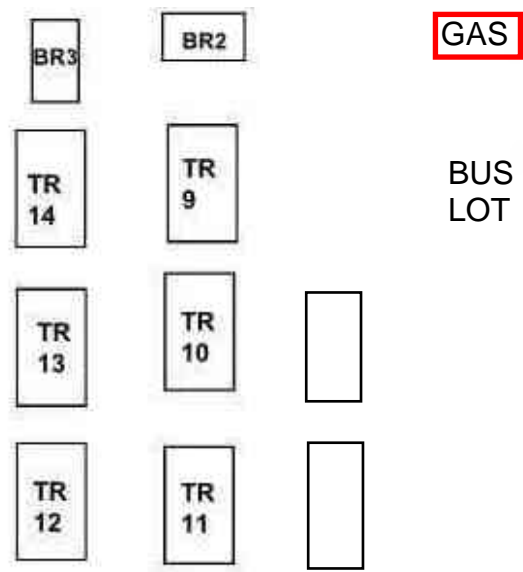
# CREEKSIDE ELEMENTARY SCHOOL

5321 Ephesus Church Road  
DURHAM, NC 27707

GENERAL INFORMATION:		
Total Floor Area	94,673 SF	
Student Capacity	764	
Gas	Yes	No
Bldg Sprinklered	Yes	No
Fire Pump	Yes	No
Standby Generator	Yes	No



SYMBOLS / GENERAL	
	Main Entrance
	Secondary Entrance
	Roof Access
	Area of Rescue Assist.
	Primary Security Panel
	Fire Alarm Control Panel
	Fire Dept. Connection
	Sprinkler Riser
	Sprinkler Standpipe
	Standby Generator
	Automatic Transfer Switch
	School Crisis Kit
	Main Electrical Disconnect
	Gas Shutoff
	Water Shutoff
CLASSROOM / STAFF AREAS	
K	Kindergarden
1	First Grade
2	Second Grade
3	Third Grade
4	Fourth Grade
5	Fifth Grade
CPU	Computer Lab
MC	Media Center
MUS	Music
ART	Art
RES	Resource
UTILITY AREAS	
E	Electrical
M	Mechanical
D	Data
J	Janitor
S	Storage



## EMERGENCY SCHOOL SCHEMATICS OVERALL FLOOR PLAN



UPDATED: JUNE 1, 2015






# CREEKSIDE

ELEMENTARY SCHOOL

5321 Ephesus Church Road  
DURHAM, NC 27707

*SYMBOLS / GENERAL*

-  Main Entrance
-  Secondary Entrance
-  Roof Access

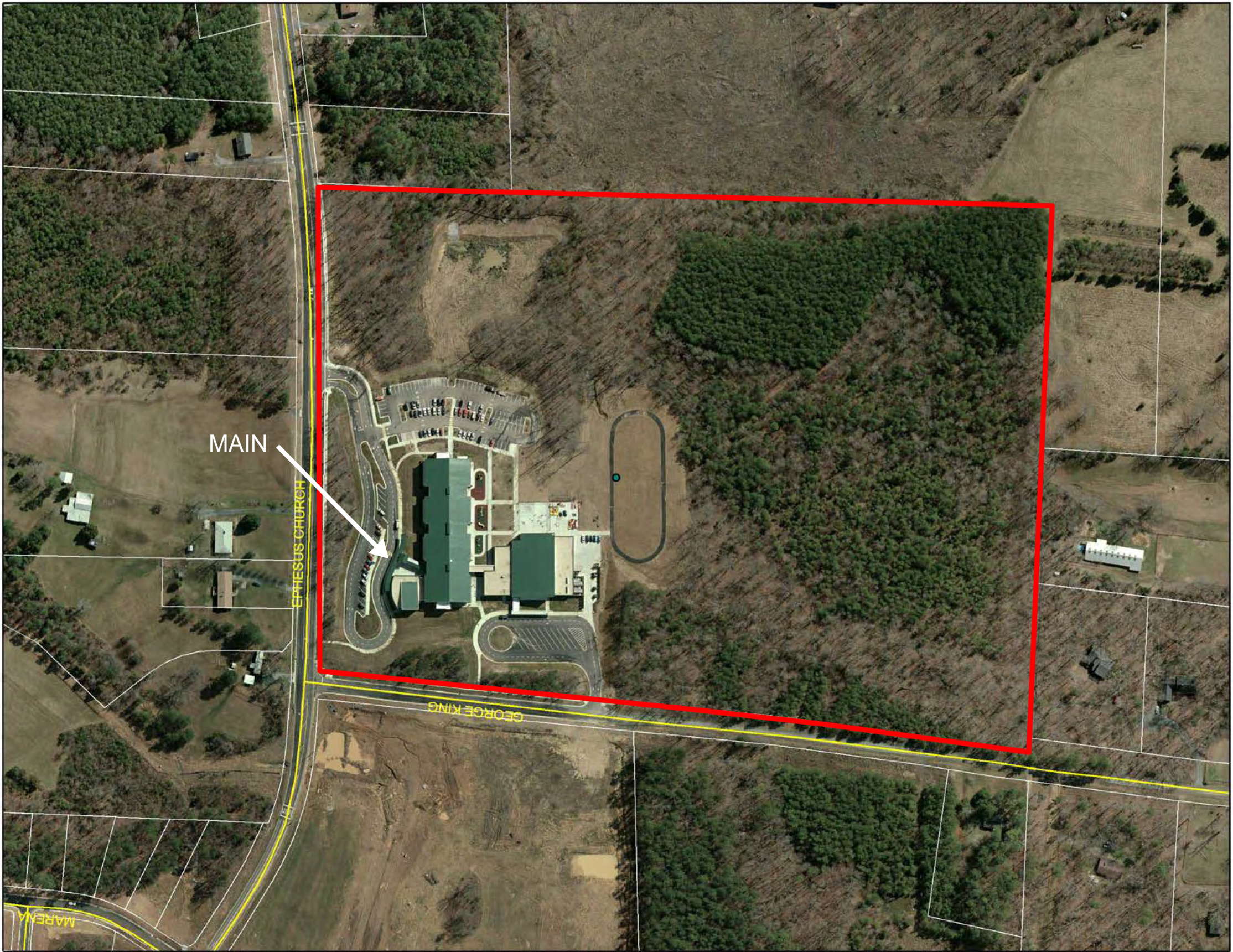
*CLASSROOM / STAFF AREAS*

*UTILITY AREAS*

- E Electrical
- M Mechanical
- D Data
- J Janitor
- S Storage



UPDATED: JUNE 1, 2015



## EMERGENCY SCHOOL SCHEMATICS OVERALL SITE PLAN

PARKING LOT

FACP

ADMINISTRATION

MAIN

SEC

E5  
MEDIA  
CENTER

CONF

D1  
CAFETERIA

ELEC

WTR

SERVICE /  
MECH YARD

GAS

D13  
MULTI-PURPOSE

SECONDARY

BUS LOT

GENERAL INFORMATION:




Total Floor Area 71,170 SF  
Student Capacity 522

Gas Yes No  
Bldg Sprinklered Yes No  
Fire Pump Yes No  
Standby Generator Yes No

**EASLEY**  
ELEMENTARY SCHOOL

302 Lebanon Circle  
DURHAM, NC 27712

SYMBOLS / GENERAL

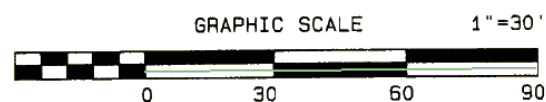
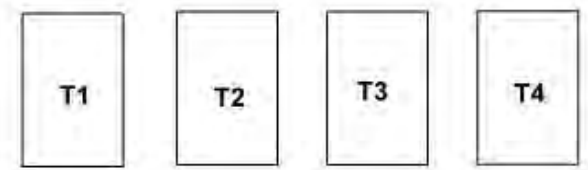
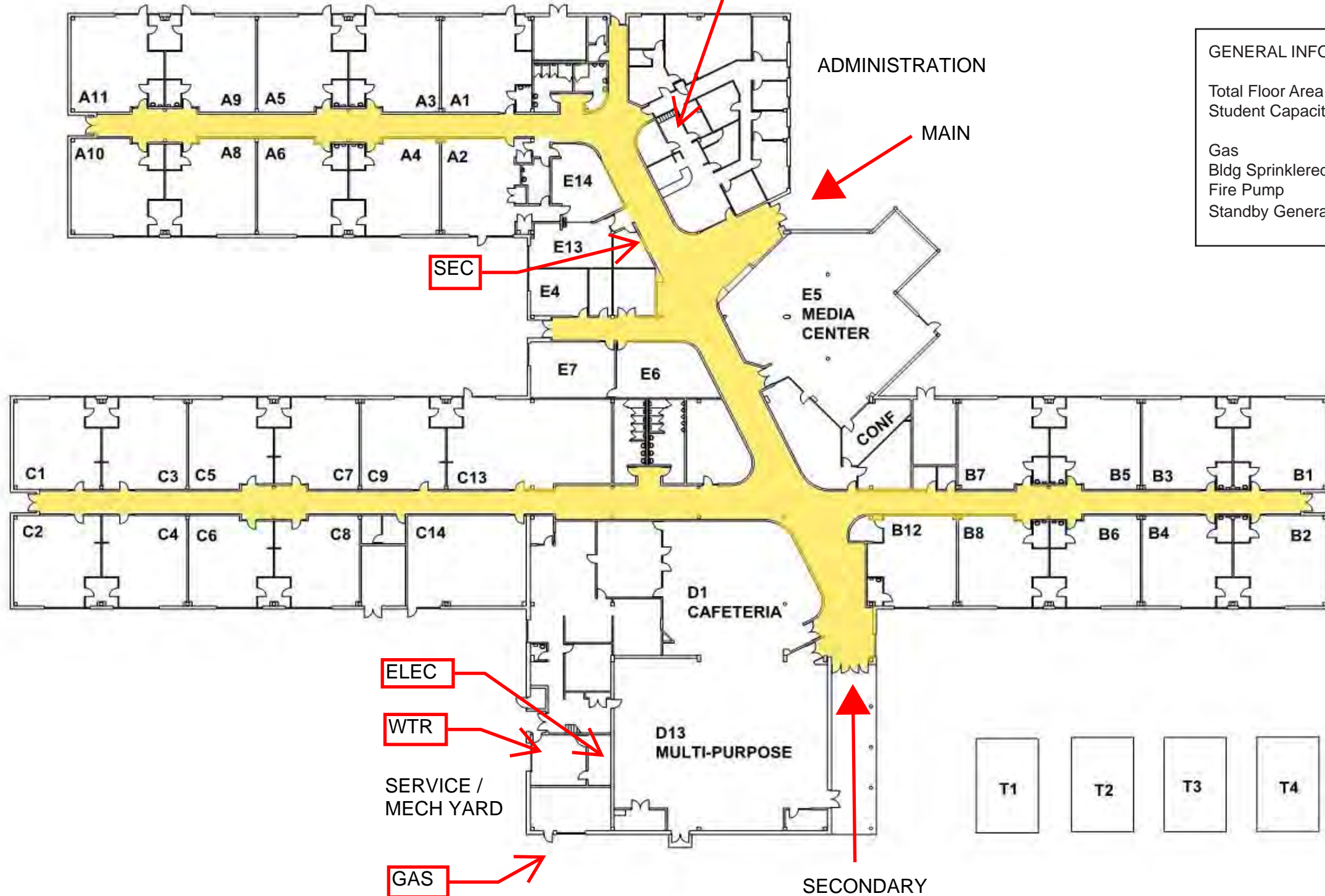
-  MAIN Main Entrance
-  SEC Secondary Entrance
-  Roof Access
- ARA Area of Rescue Assist.
- SEC Primary Security Panel
- FACP Fire Alarm Control Panel
- FDC Fire Dept. Connection
- RISER Sprinkler Riser
- SPK Sprinkler Standpipe
- GEN Standy Generator
- ATS Automatic Transfer Switch
- CRISIS School Crisis Kit
- ELEC Main Electrical Disconnect
- GAS Gas Shutoff
- WTR Water Shutoff

CLASSROOM / STAFF AREAS

- K Kindergarden
- 1 First Grade
- 2 Second Grade
- 3 Third Grade
- 4 Fourth Grade
- 5 Fifth Grade
- CPU Computer Lab
- MC Media Center
- MUS Music
- ART Art
- RES Resource

UTILITY AREAS

- E Electrical
- M Mechanical
- D Data
- J Janitor
- S Storage



**EMERGENCY SCHOOL SCHEMATICS**  
**OVERALL FLOOR PLAN**






UPDATED: JUNE 1, 2015



**EASLEY**  
 ELEMENTARY SCHOOL  
 302 Lebanon Circle  
 DURHAM, NC 27712

*SYMBOLS / GENERAL*

-  Main Entrance
-  Secondary Entrance
-  Roof Access

*CLASSROOM / STAFF AREAS*

*UTILITY AREAS*

- E Electrical
- M Mechanical
- D Data
- J Janitor
- S Storage



**EMERGENCY SCHOOL SCHEMATICS  
 OVERALL SITE PLAN**






UPDATED: JUNE 1, 2015

# EASTWAY ELEMENTARY SCHOOL

610 Alston Avenue  
DURHAM, NC 27701

## SYMBOLS / GENERAL

-  Main Entrance
-  Secondary Entrance
-  Roof Access
- ARA Area of Rescue Assist.
- SEC Primary Security Panel
- FACP Fire Alarm Control Panel
- FDC Fire Dept. Connection
- RISER Sprinkler Riser
- SPK Sprinkler Standpipe
- GEN Standby Generator
- ATS Automatic Transfer Switch
- CRISIS School Crisis Kit
- ELEC Main Electrical Disconnect
- GAS Gas Shutoff
- WTR Water Shutoff

## CLASSROOM / STAFF AREAS

- K Kindergarden
- 1 First Grade
- 2 Second Grade
- 3 Third Grade
- 4 Fourth Grade
- 5 Fifth Grade
- CPU Computer Lab
- MC Media Center
- MUS Music
- ART Art
- RES Resource

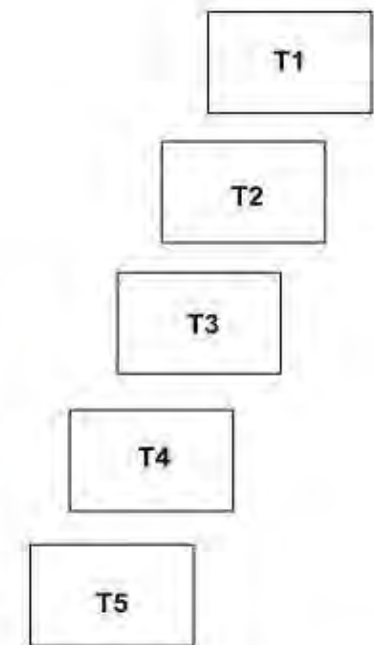
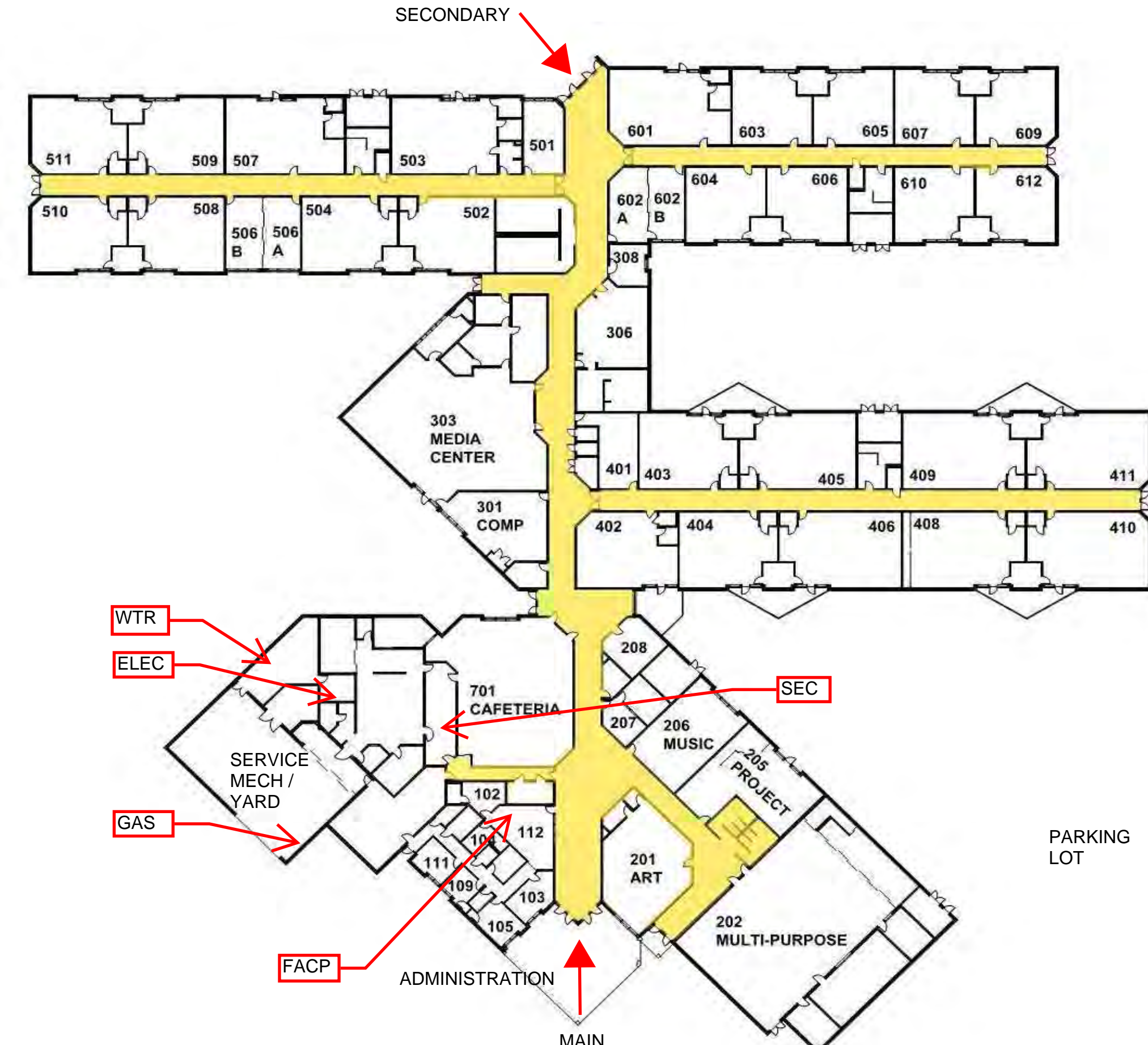
## UTILITY AREAS

- E Electrical
- M Mechanical
- D Data
- J Janitor
- S Storage

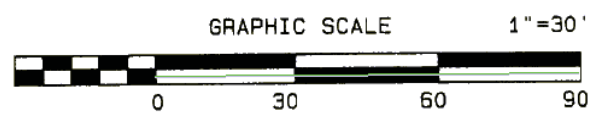
## GENERAL INFORMATION:

Total Floor Area 78,000 SF  
Student Capacity 544

Gas	Yes	No
Bldg Sprinklered	Yes	No
Fire Pump	Yes	No
Standby Generator	Yes	No



PARKING LOT

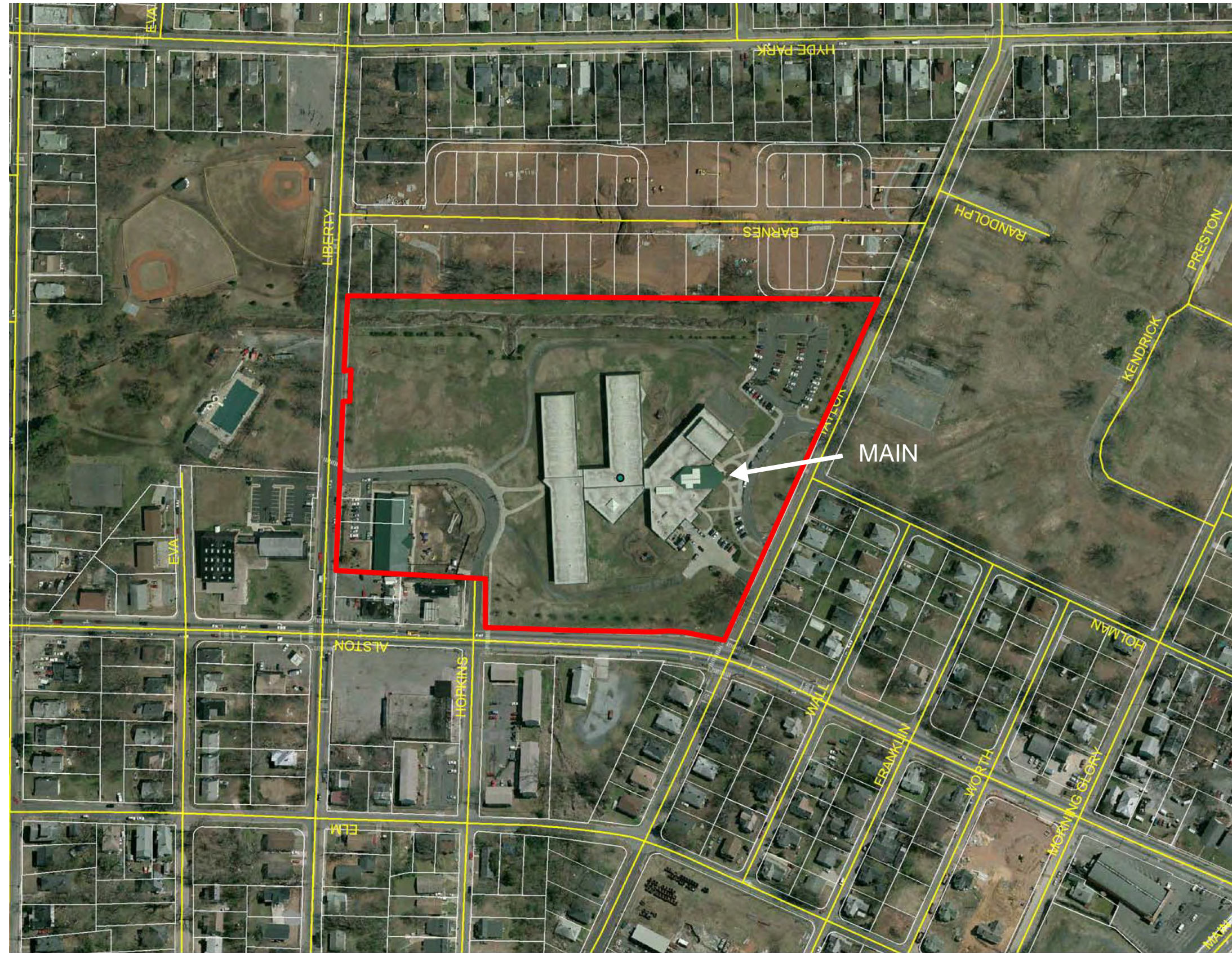


# EMERGENCY SCHOOL SCHEMATICS OVERALL FLOOR PLAN



UPDATED: JUNE 1, 2015

**EASTWAY**  
ELEMENTARY SCHOOL  
610 Alston Avenue  
DURHAM, NC 27701

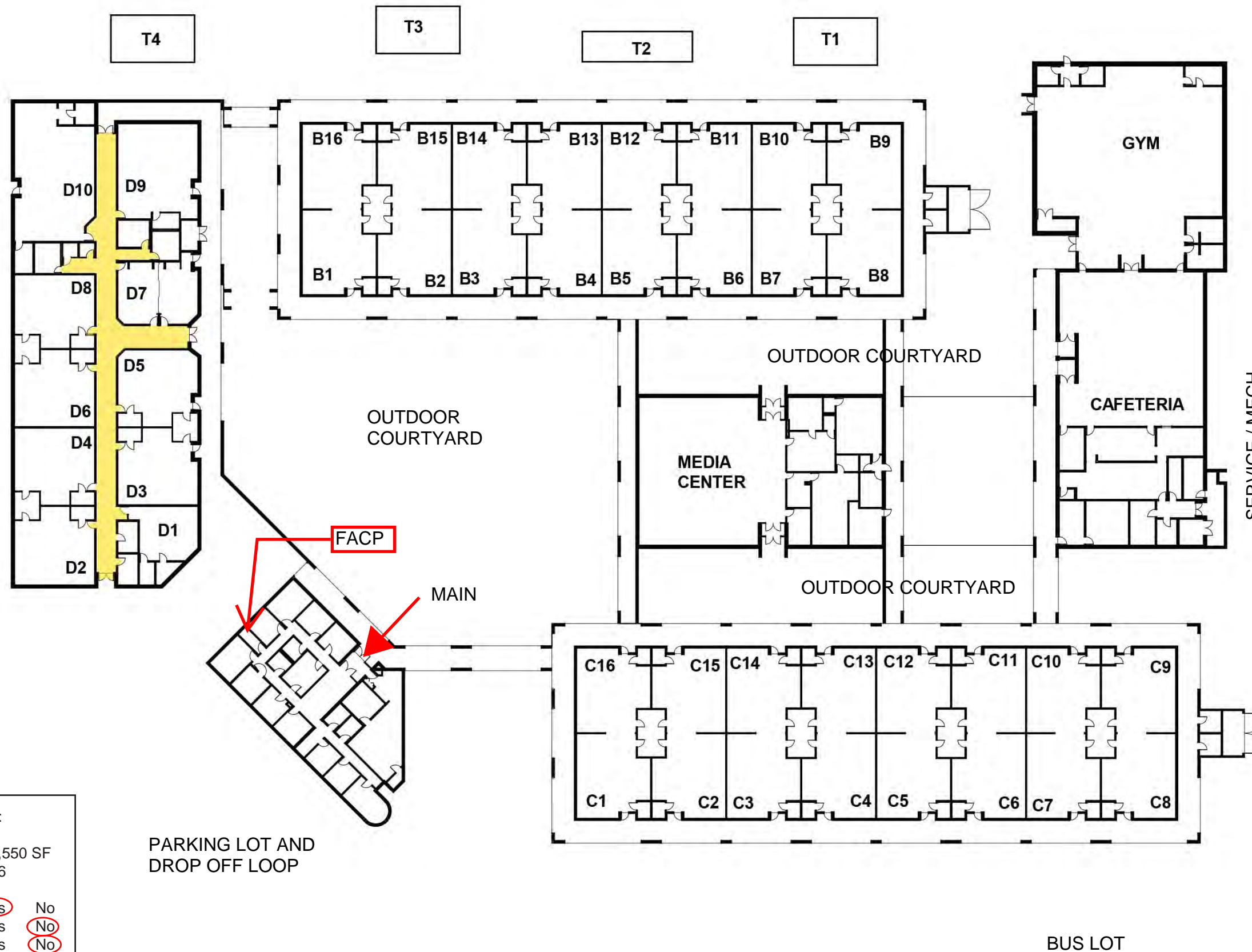


SYMBOLS / GENERAL	
	Main Entrance
	Secondary Entrance
	Roof Access
CLASSROOM / STAFF AREAS	
UTILITY AREAS	
E	Electrical
M	Mechanical
D	Data
J	Janitor
S	Storage

**EMERGENCY SCHOOL SCHEMATICS  
OVERALL SITE PLAN**

# ENO VALLEY ELEMENTARY SCHOOL

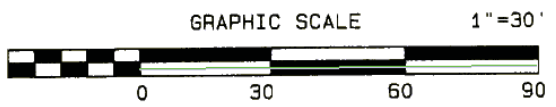
117 Milton Rd  
DURHAM, NC 27712



SYMBOLS / GENERAL	
	Main Entrance
	Secondary Entrance
	Roof Access
	Area of Rescue Assist.
	Primary Security Panel
	Fire Alarm Control Panel
	Fire Dept. Connection
	Sprinkler Riser
	Sprinkler Standpipe
	Standby Generator
	Automatic Transfer Switch
	School Crisis Kit
	Main Electrical Disconnect
	Gas Shutoff
	Water Shutoff
CLASSROOM / STAFF AREAS	
K	Kindergarden
1	First Grade
2	Second Grade
3	Third Grade
4	Fourth Grade
5	Fifth Grade
CPU	Computer Lab
MC	Media Center
MUS	Music
ART	Art
RES	Resource
UTILITY AREAS	
E	Electrical
M	Mechanical
D	Data
J	Janitor

GENERAL INFORMATION:		
Total Floor Area	88,550 SF	
Student Capacity	596	
Gas	Yes	No
Bldg Sprinklered	Yes	No
Fire Pump	Yes	No
Standby Generator	Yes	No

PARKING LOT AND  
DROP OFF LOOP



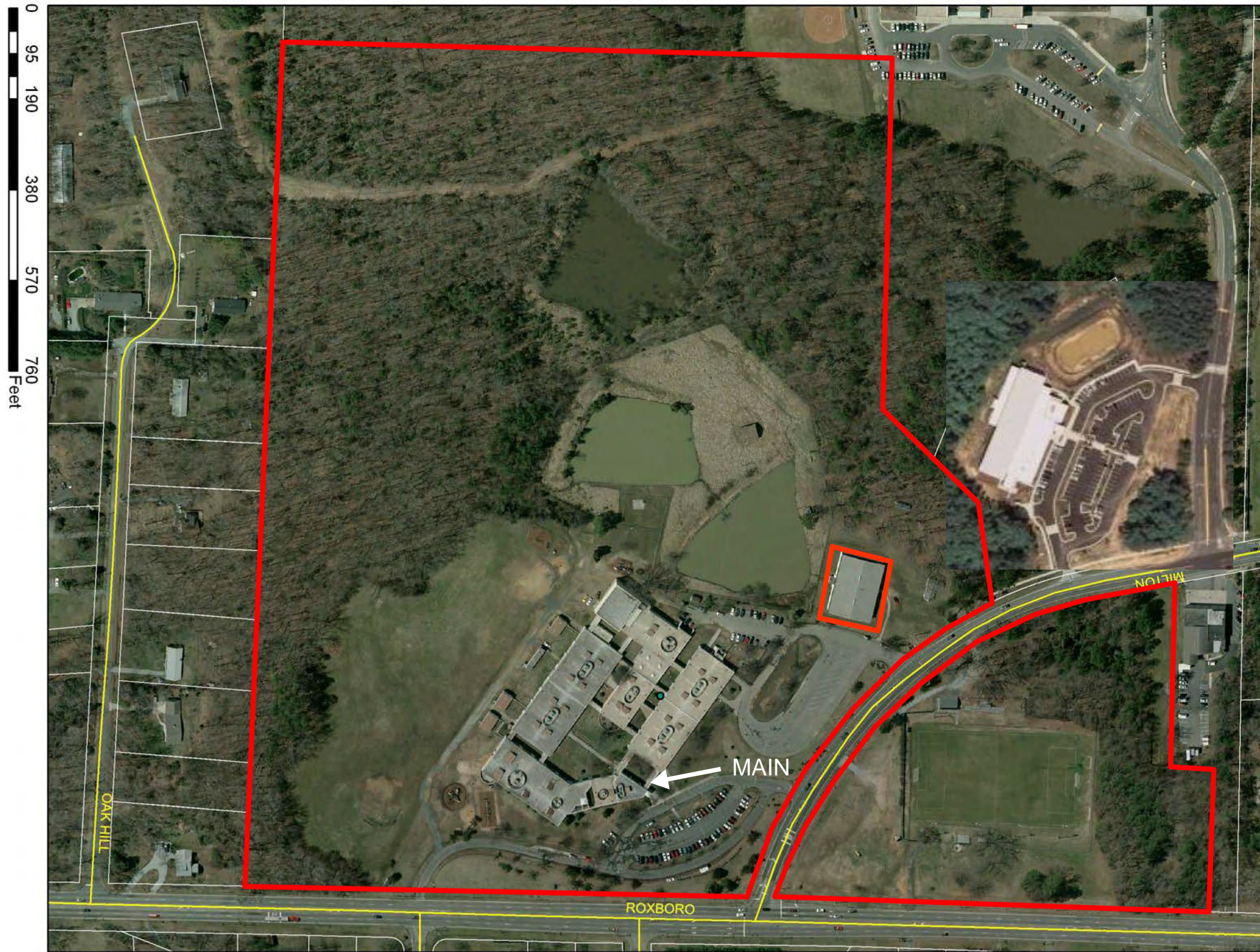
## EMERGENCY SCHOOL SCHEMATICS OVERALL FLOOR PLAN






UPDATED: JUNE 1, 2015

# ENO VALLEY ELEMENTARY SCHOOL

117 Milton Rd  
DURHAM, NC 27712



## SYMBOLS / GENERAL

-  Main Entrance
-  Secondary Entrance
-  Roof Access

## CLASSROOM / STAFF AREAS

## UTILITY AREAS

- E Electrical
- M Mechanical
- D Data
- J Janitor
















## EMERGENCY SCHOOL SCHEMATICS OVERALL SITE PLAN

# FAYETTEVILLE ST.

ELEMENTARY SCHOOL

2905 Fayetteville Street  
DURHAM, NC 27707

## SYMBOLS / GENERAL

-  MAIN Main Entrance
-  SEC Secondary Entrance
-  Roof Access
-  ARA Area of Rescue Assist.
-  SEC Primary Security Panel
-  FACP Fire Alarm Control Panel
-  FDC Fire Dept. Connection
-  RISER Sprinkler Riser
-  SPK Sprinkler Standpipe
-  GEN Standby Generator
-  ATS Automatic Transfer Switch
-  CRISIS School Crisis Kit
-  ELEC Main Electrical Disconnect
-  GAS Gas Shutoff
-  WTR Water Shutoff

## CLASSROOM / STAFF AREAS

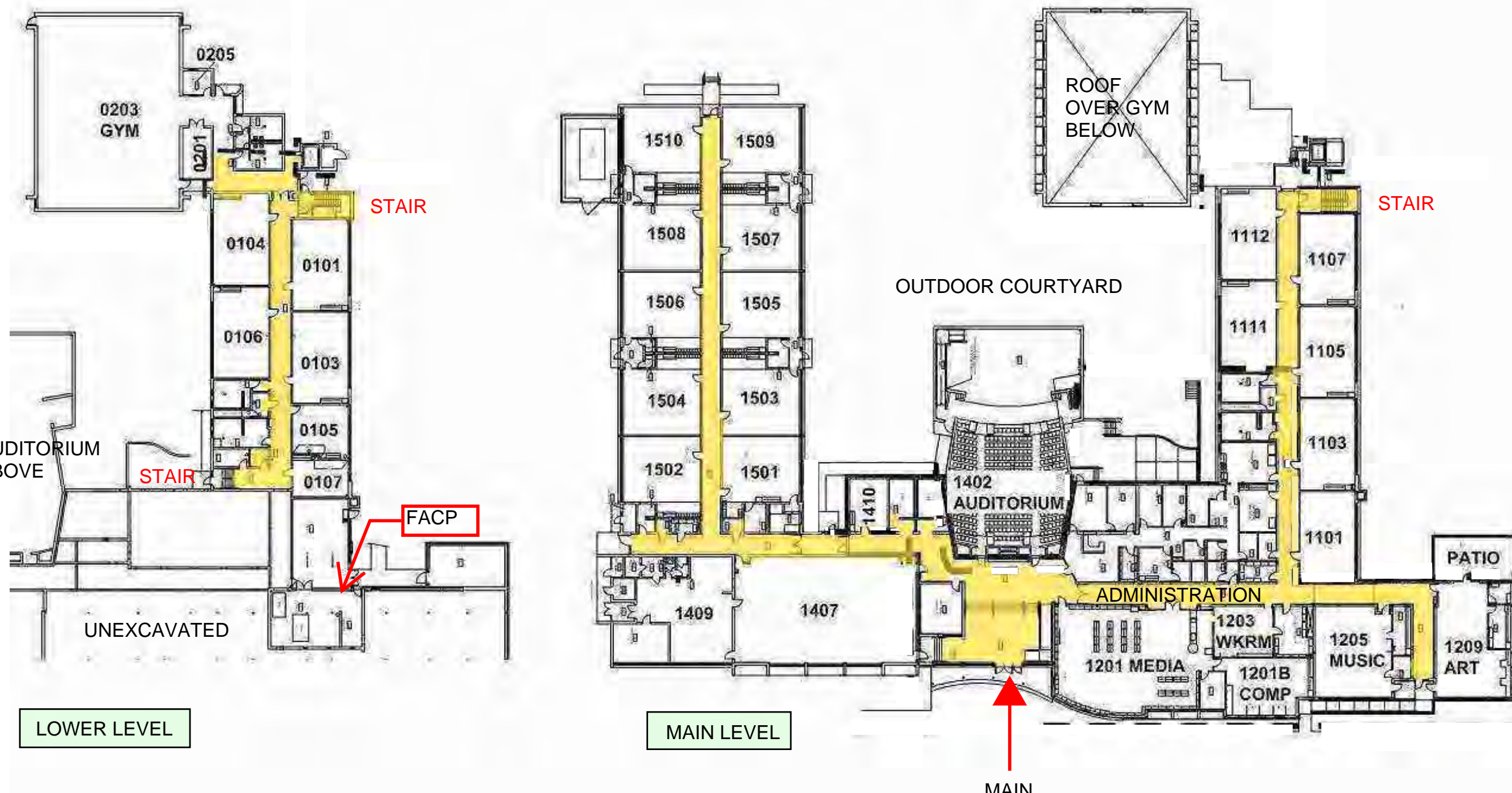
- K Kindergarden
- 1 First Grade
- 2 Second Grade
- 3 Third Grade
- 4 Fourth Grade
- 5 Fifth Grade
- CPU Computer Lab
- MC Media Center
- MUS Music
- ART Art
- RES Resource

## UTILITY AREAS

- E Electrical
- M Mechanical
- D Data
- J Janitor
- S Storage

### GENERAL INFORMATION:

Total Floor Area	62,797 SF	
Student Capacity	408	
Gas	<input checked="" type="radio"/> Yes	<input type="radio"/> No
Bldg Sprinklered	<input checked="" type="radio"/> Yes	<input type="radio"/> No
Fire Pump	<input checked="" type="radio"/> Yes	<input type="radio"/> No
Standby Generator	Yes	<input checked="" type="radio"/> No



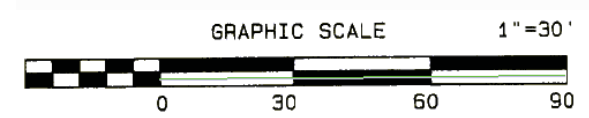
LOWER LEVEL

MAIN LEVEL

MAIN

PARKING LOT AND DROP OFF LOOP

## EMERGENCY SCHOOL SCHEMATICS OVERALL FLOOR PLAN



UPDATED: JUNE 1, 2015





**FAYETTEVILLE ST.**  
 ELEMENTARY SCHOOL  
 2905 Fayetteville Street  
 DURHAM, NC 27707

SYMBOLS / GENERAL	
	Main Entrance
	Secondary Entrance
	Roof Access
CLASSROOM / STAFF AREAS	
UTILITY AREAS	
E	Electrical
M	Mechanical
D	Data
J	Janitor
S	Storage

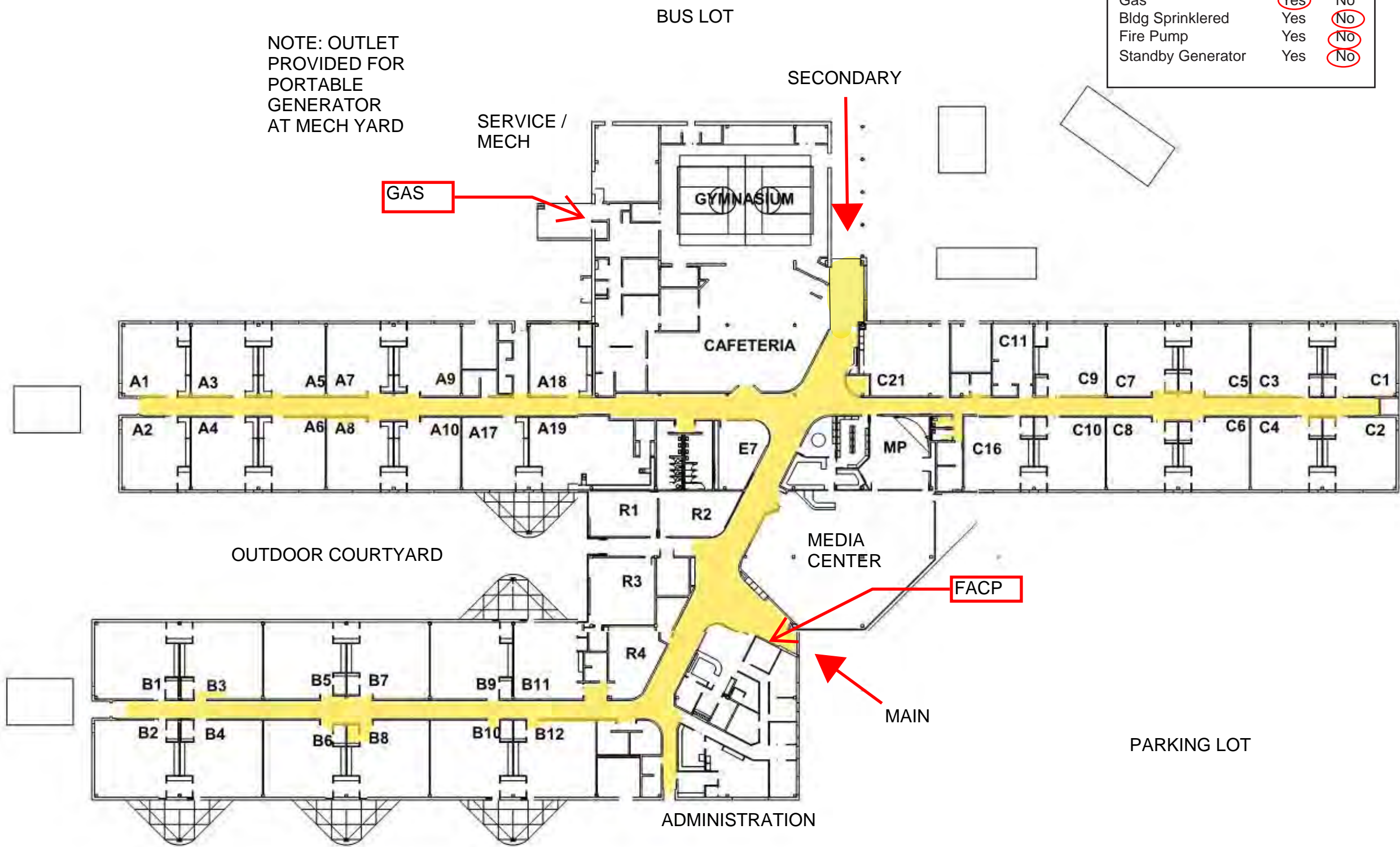
**EMERGENCY SCHOOL SCHEMATICS  
 OVERALL SITE PLAN**

# FOREST VIEW ELEMENTARY SCHOOL

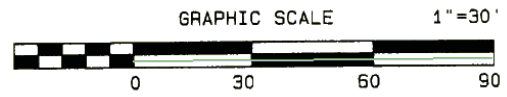
3007 Mt. Sinai Rd  
DURHAM, NC 27705

GENERAL INFORMATION:		
Total Floor Area	85,550 SF	
Student Capacity	659	
Gas	Yes	No
Bldg Sprinklered	Yes	No
Fire Pump	Yes	No
Standby Generator	Yes	No

SYMBOLS / GENERAL	
	Main Entrance
	Secondary Entrance
	Roof Access
ARA	Area of Rescue Assist.
SEC	Primary Security Panel
FACP	Fire Alarm Control Panel
FDC	Fire Dept. Connection
RISER	Sprinkler Riser
SPK	Sprinkler Standpipe
GEN	Standy Generator
ATS	Automatic Transfer Switch
CRISIS	School Crisis Kit
ELEC	Main Electrical Disconnect
GAS	Gas Shutoff
WTR	Water Shutoff
CLASSROOM / STAFF AREAS	
K	Kindergarden
1	First Grade
2	Second Grade
3	Third Grade
4	Fourth Grade
5	Fifth Grade
CPU	Computer Lab
MC	Media Center
MUS	Music
ART	Art
RES	Resource
UTILITY AREAS	
E	Electrical
M	Mechanical
D	Data
J	Janitor
S	Storage



NOTE: OUTLET PROVIDED FOR PORTABLE GENERATOR AT MECH YARD



## EMERGENCY SCHOOL SCHEMATICS OVERALL FLOOR PLAN



UPDATED: JUNE 1, 2015

# FOREST VIEW ELEMENTARY SCHOOL

3007 Mt. Sinai Rd  
DURHAM, NC 27705


















SYMBOLS / GENERAL	
	Main Entrance
	Secondary Entrance
	Roof Access
CLASSROOM / STAFF AREAS	
E	Electrical
M	Mechanical
D	Data
J	Janitor
S	Storage

## EMERGENCY SCHOOL SCHEMATICS OVERALL SITE PLAN

# GLENN ELEMENTARY SCHOOL

2415 El Geer St.  
DURHAM, NC 2

## SYMBOLS / GENERAL

-  MAIN Main Entrance
-  SEC Secondary Entrance
-  Roof Access
-  ARA Area of Rescue Assist.
-  SEC Primary Security Panel
-  FACP Fire Alarm Control Panel
-  FDC Fire Dept. Connection
-  RISER Sprinkler Riser
-  SPK Sprinkler Standpipe
-  GEN Standby Generator
-  ATS Automatic Transfer Switch
-  CRISIS School Crisis Kit
  
-  ELEC Main Electrical Disconnect
-  GAS Gas Shutoff
-  WTR Water Shutoff

## CLASSROOM / STAFF AREAS

- K Kindergarden
- 1 First Grade
- 2 Second Grade
- 3 Third Grade
- 4 Fourth Grade
- 5 Fifth Grade
- CPU Computer Lab
- MC Media Center
- MUS Music
- ART Art
- RES Resource


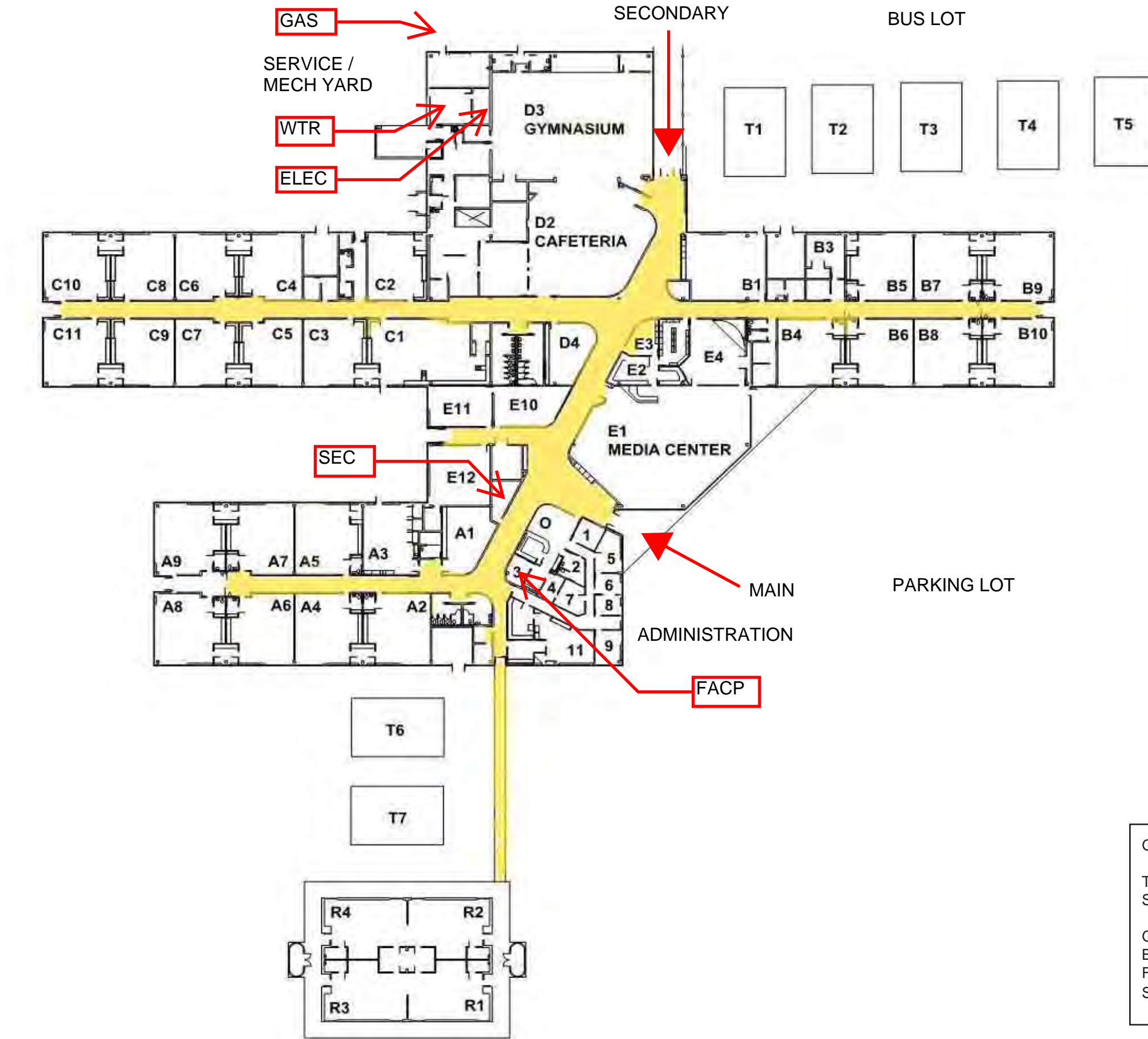
## UTILITY AREAS

- E Electrical
- M Mechanical
- D Data
- J Janitor
- S Storage

## GENERAL INFORMATION:

Total Floor Area 80,330 SF  
Student Capacity 591

Gas	Yes	No
Bldg Sprinklered	Yes	No
Fire Pump	Yes	No
Standby Generator	Yes	No






# EMERGENCY SCHOOL SCHEMATICS OVERALL FLOOR PLAN



UPDATED: JUNE 1, 2015

**GLENN**  
**ELEMENTARY SCHOOL**  
 2415 El Geer St.  
 DURHAM, NC 2

*SYMBOLS / GENERAL*

-  Main Entrance
-  Secondary Entrance
-  Roof Access

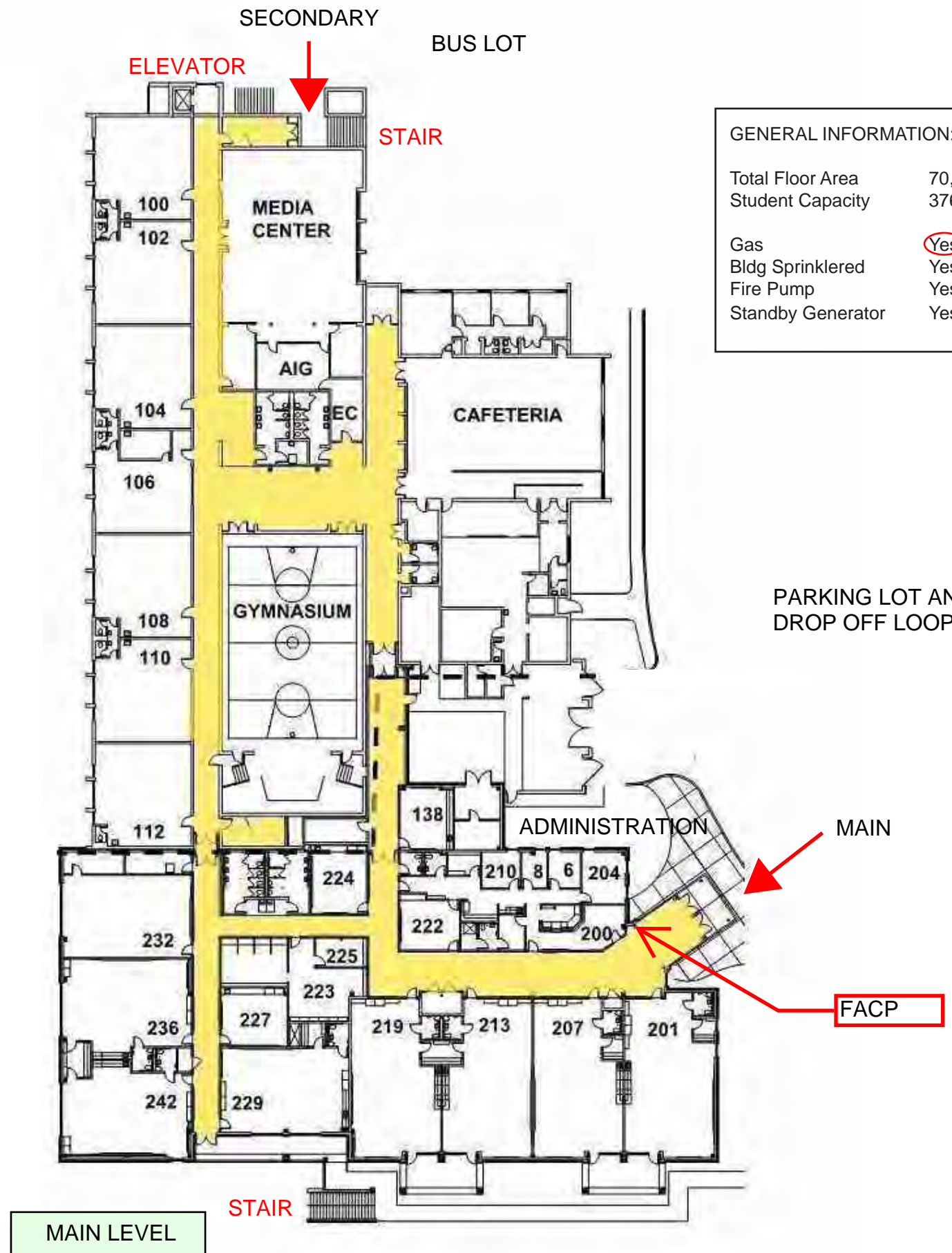
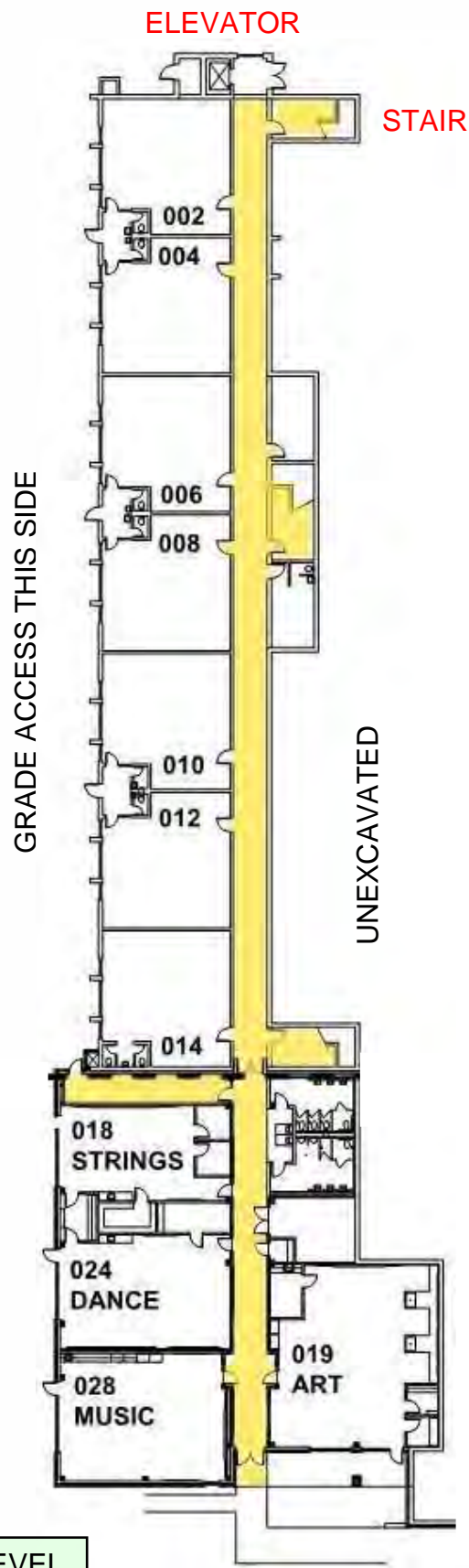
*CLASSROOM / STAFF AREAS*

*UTILITY AREAS*

- E Electrical
- M Mechanical
- D Data
- J Janitor
- S Storage



**EMERGENCY SCHOOL SCHEMATICS**  
**OVERALL SITE PLAN**



**GENERAL INFORMATION:**

Total Floor Area	70,343 SF	
Student Capacity	376	
Gas	Yes	No
Bldg Sprinklered	Yes	No
Fire Pump	Yes	No
Standby Generator	Yes	No

# R.N.HARRIS ELEMENTARY SCHOOL

1520 Cooper St.  
DURHAM, NC 27703

## SYMBOLS / GENERAL


	Main Entrance
	Secondary Entrance
	Roof Access
	Area of Rescue Assist.
	Primary Security Panel
	Fire Alarm Control Panel
	Fire Dept. Connection
	Sprinkler Riser
	Sprinkler Standpipe
	Standy Generator
	Automatic Transfer Switch
	School Crisis Kit
	Main Electrical Disconnect
	Gas Shutoff
	Water Shutoff

## CLASSROOM / STAFF AREAS

K	Kindergarden
1	First Grade
2	Second Grade
3	Third Grade
4	Fourth Grade
5	Fifth Grade
CPU	Computer Lab
MC	Media Center
MUS	Music
ART	Art
RES	Resource

## UTILITY AREAS

E	Electrical
M	Mechanical
D	Data
J	Janitor
S	Storage



# EMERGENCY SCHOOL SCHEMATICS OVERALL FLOOR PLAN



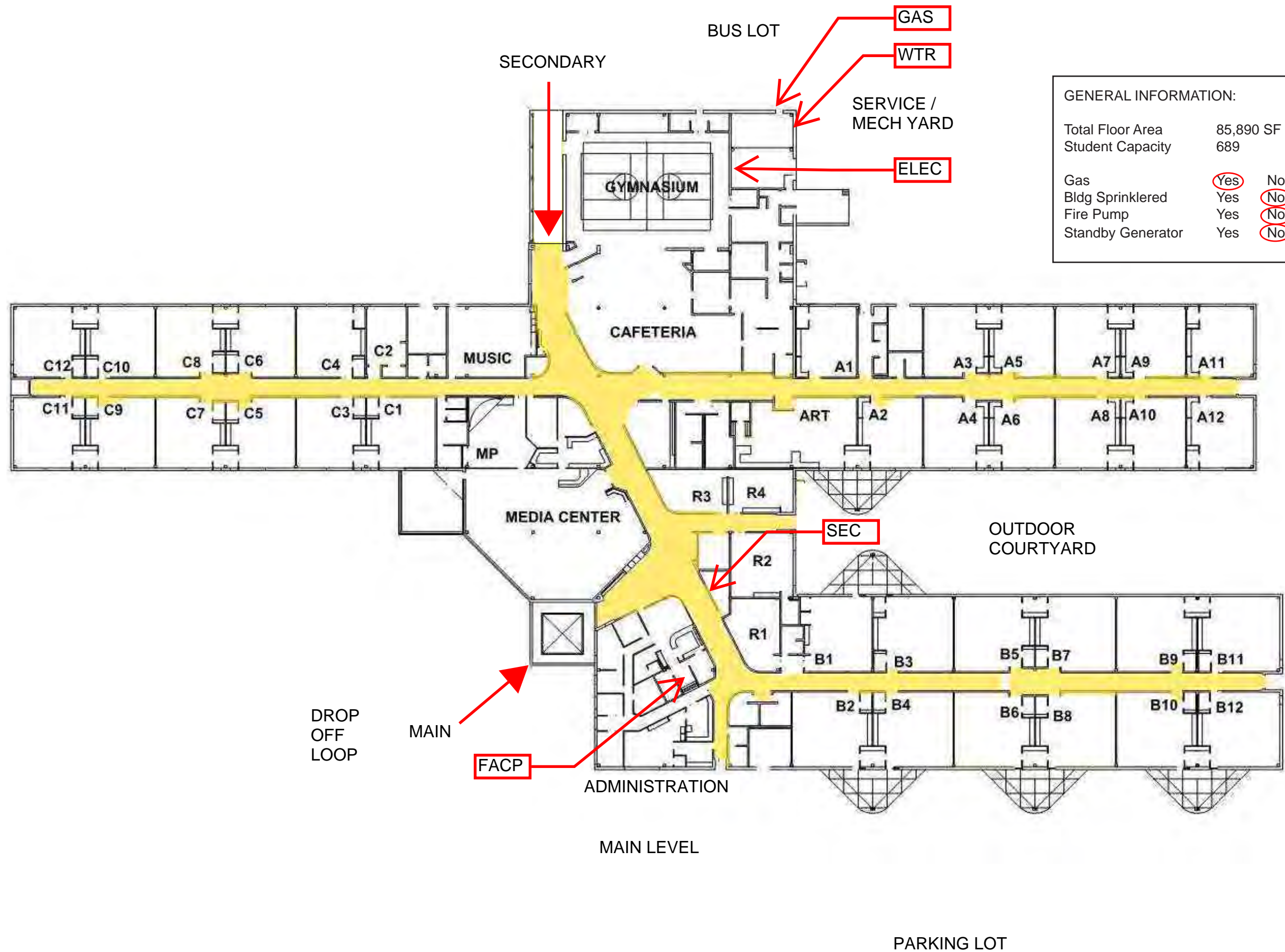
**R.N.HARRIS**  
 ELEMENTARY SCHOOL  
 1520 Cooper St.  
 DURHAM, NC 27703

SYMBOLS / GENERAL	
	Main Entrance
	Secondary Entrance
	Roof Access
CLASSROOM / STAFF AREAS	
UTILITY AREAS	
E	Electrical
M	Mechanical
D	Data
J	Janitor
S	Storage

**EMERGENCY SCHOOL SCHEMATICS  
 OVERALL SITE PLAN**

# HILLANDALE ELEMENTARY SCHOOL


2730 Hillandale Rd.  
DURHAM, NC 27705



**GENERAL INFORMATION:**

Total Floor Area	85,890 SF
Student Capacity	689
Gas	Yes <input checked="" type="checkbox"/> No <input type="checkbox"/>
Bldg Sprinklered	Yes <input type="checkbox"/> No <input checked="" type="checkbox"/>
Fire Pump	Yes <input type="checkbox"/> No <input checked="" type="checkbox"/>
Standby Generator	Yes <input type="checkbox"/> No <input checked="" type="checkbox"/>

SYMBOLS / GENERAL	
	Main Entrance
	Secondary Entrance
	Roof Access
	Area of Rescue Assist.
	Primary Security Panel
	Fire Alarm Control Panel
	Fire Dept. Connection
	Sprinkler Riser
	Sprinkler Standpipe
	Standy Generator
	Automatic Transfer Switch
	School Crisis Kit
	Main Electrical Disconnect
	Gas Shutoff
	Water Shutoff
CLASSROOM / STAFF AREAS	
K	Kindergarden
1	First Grade
2	Second Grade
3	Third Grade
4	Fourth Grade
5	Fifth Grade
CPU	Computer Lab
MC	Media Center
MUS	Music
ART	Art
RES	Resource
UTILITY AREAS	
E	Electrical
M	Mechanical
D	Data
J	Janitor
S	Storage



## EMERGENCY SCHOOL SCHEMATICS OVERALL FLOOR PLAN



UPDATED: JUNE 1, 2015






95  
190  
380  
570  
760  
Feet



# HILLANDALE ELEMENTARY SCHOOL

2730 Hillandale Rd.  
DURHAM, NC 27705

### SYMBOLS / GENERAL

-  MAIN Main Entrance
-  SEC Secondary Entrance
-  Roof Access

### CLASSROOM / STAFF AREAS



### UTILITY AREAS

- E Electrical
- M Mechanical
- D Data
- J Janitor
- S Storage

## EMERGENCY SCHOOL SCHEMATICS OVERALL SITE PLAN



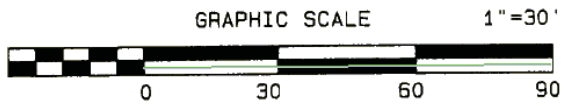
UPDATED: JUNE 1, 2015



SYMBOLS / GENERAL	
	Main Entrance
	Secondary Entrance
	Roof Access
ARA	Area of Rescue Assist.
SEC	Primary Security Panel
FACP	Fire Alarm Control Panel
FDC	Fire Dept. Connection
RISER	Sprinkler Riser
SPK	Sprinkler Standpipe
GEN	Standby Generator
ATS	Automatic Transfer Switch
CRISIS	School Crisis Kit
ELEC	Main Electrical Disconnect
GAS	Gas Shutoff
WTR	Water Shutoff
CLASSROOM / STAFF AREAS	
K	Kindergarden
1	First Grade
2	Second Grade
3	Third Grade
4	Fourth Grade
5	Fifth Grade
CPU	Computer Lab
MC	Media Center
MUS	Music
ART	Art
RES	Resource
UTILITY AREAS	
E	Electrical
M	Mechanical
D	Data
J	Janitor
S	Storage

GENERAL INFORMATION:

Total Floor Area	98,208 SF
Student Capacity	585
Gas	Yes <input checked="" type="radio"/> No <input type="radio"/>
Bldg Sprinklered	Yes <input type="radio"/> No <input checked="" type="radio"/>
Fire Pump	Yes <input type="radio"/> No <input checked="" type="radio"/>
Standby Generator	Yes <input type="radio"/> No <input checked="" type="radio"/>



**EMERGENCY SCHOOL SCHEMATICS**  
**OVERALL FLOOR PLAN**



UPDATED: JUNE 1, 2015

**HOLT**  
**ELEMENTARY SCHOOL**  
 4019 Holt School Rd.  
 DURHAM, NC 27704



SYMBOLS / GENERAL	
	Main Entrance
	Secondary Entrance
	Roof Access
CLASSROOM / STAFF AREAS	
UTILITY AREAS	
E	Electrical
M	Mechanical
D	Data
J	Janitor
S	Storage

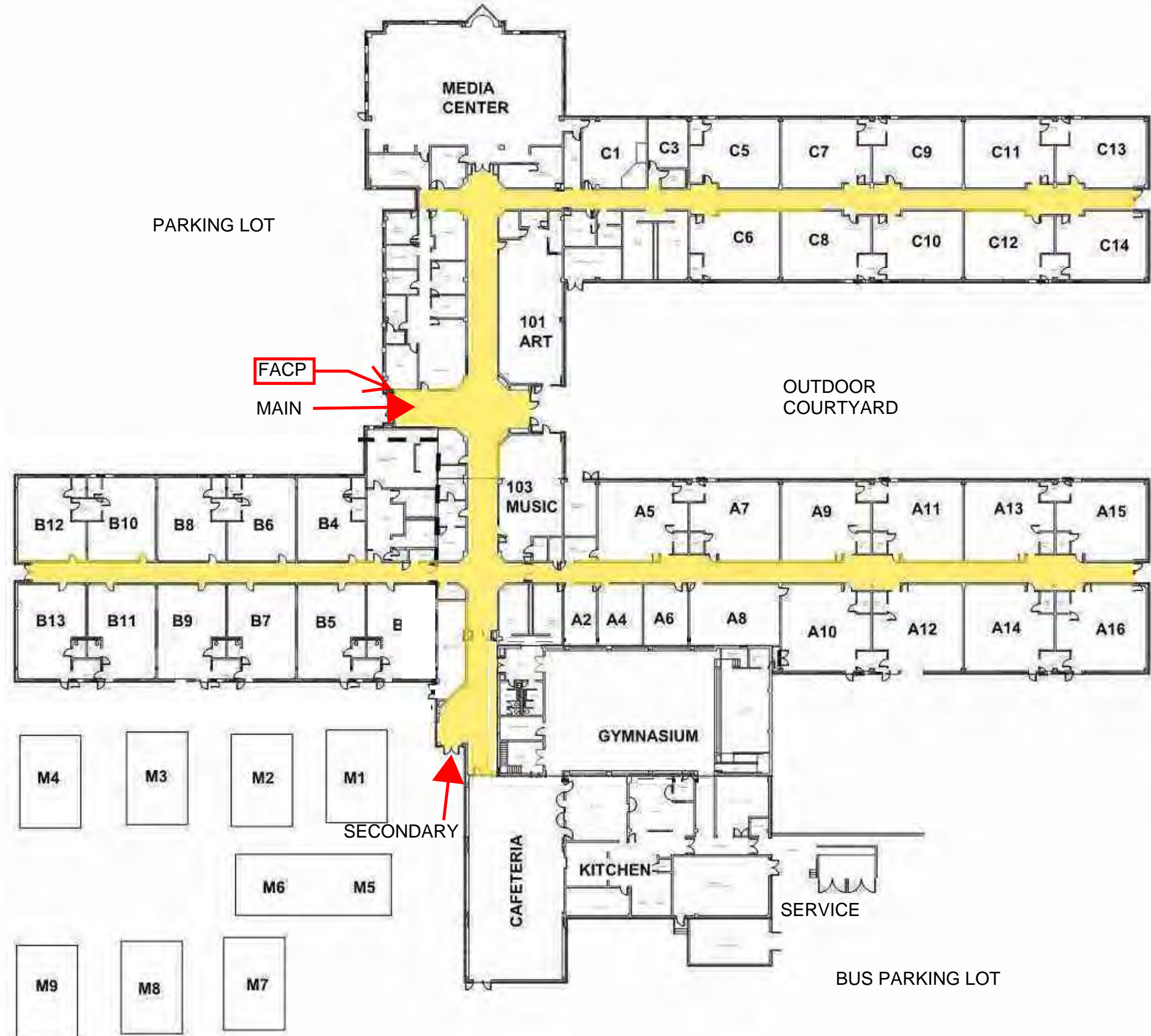
**EMERGENCY SCHOOL SCHEMATICS**  
**OVERALL SITE PLAN**

**GENERAL INFORMATION:**

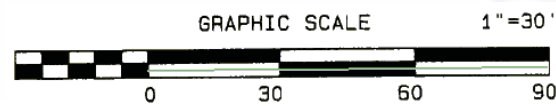
Total Floor Area	79,228 SF	
Student Capacity	628	
Gas	Yes	No
Bldg Sprinklered	Yes	No
Fire Pump	Yes	No
Standby Generator	Yes	No

# HOPE VALLEY ELMENTARY SCHOOL

3005 Dixon Rd.  
DURHAM, NC 27707



SYMBOLS / GENERAL	
	Main Entrance
	Secondary Entrance
	Roof Access
ARA	Area of Rescue Assist.
SEC	Primary Security Panel
FACP	Fire Alarm Control Panel
FDC	Fire Dept. Connection
RISER	Sprinkler Riser
SPK	Sprinkler Standpipe
GEN	Standy Generator
ATS	Automatic Transfer Switch
CRISIS	School Crisis Kit
ELEC	Main Electrical Disconnect
GAS	Gas Shutoff
WTR	Water Shutoff
CLASSROOM / STAFF AREAS	
K	Kindergarden
1	First Grade
2	Second Grade
3	Third Grade
4	Fourth Grade
5	Fifth Grade
CPU	Computer Lab
MC	Media Center
MUS	Music
ART	Art
RES	Resource
UTILITY AREAS	
E	Electrical
M	Mechanical
D	Data
J	Janitor
S	Storage



## EMERGENCY SCHOOL SCHEMATICS OVERALL FLOOR PLAN






UPDATED: JUNE 1, 2015

# HOPE VALLEY

ELMENTARY SCHOOL

3005 Dixon Rd.  
DURHAM, NC 27707

## SYMBOLS / GENERAL

-  Main Entrance
-  Secondary Entrance
-  Roof Access

## CLASSROOM / STAFF AREAS

## UTILITY AREAS

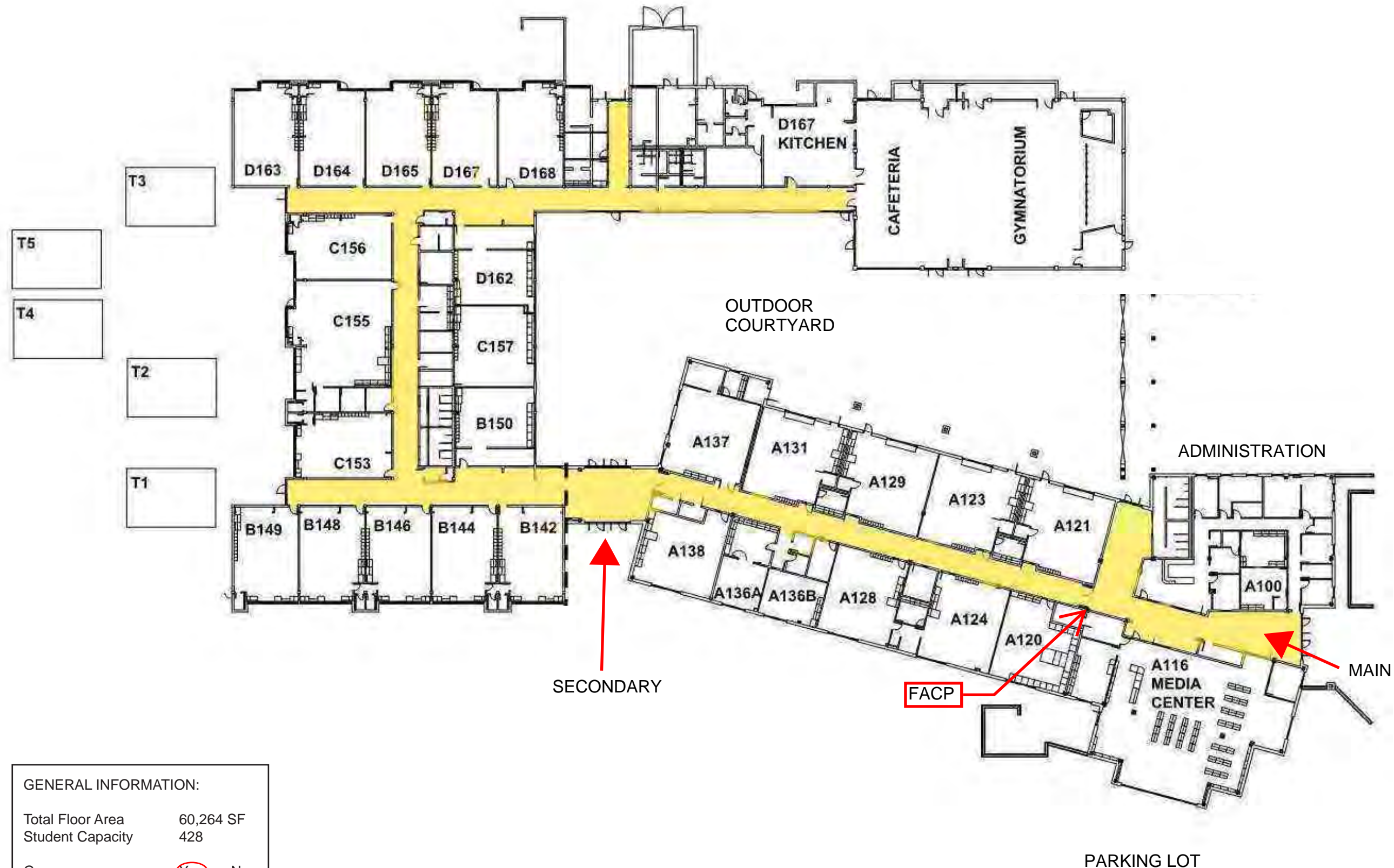
- E Electrical
- M Mechanical
- D Data
- J Janitor
- S Storage



## EMERGENCY SCHOOL SCHEMATICS OVERALL SITE PLAN

# LAKWOOD ELEMENTARY SCHOOL

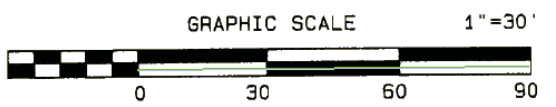
2520 Vesson Ave.  
DURHAM, NC 27707



SYMBOLS / GENERAL	
	Main Entrance
	Secondary Entrance
	Roof Access
ARA	Area of Rescue Assist.
SEC	Primary Security Panel
FACP	Fire Alarm Control Panel
FDC	Fire Dept. Connection
RISER	Sprinkler Riser
SPK	Sprinkler Standpipe
GEN	Standby Generator
ATS	Automatic Transfer Switch
CRISIS	School Crisis Kit
ELEC	Main Electrical Disconnect
GAS	Gas Shutoff
WTR	Water Shutoff
CLASSROOM / STAFF AREAS	
K	Kindergarden
1	First Grade
2	Second Grade
3	Third Grade
4	Fourth Grade
5	Fifth Grade
CPU	Computer Lab
MC	Media Center
MUS	Music
ART	Art
RES	Resource
UTILITY AREAS	
E	Electrical
M	Mechanical
D	Data
J	Janitor
S	Storage

GENERAL INFORMATION:

Total Floor Area	60,264 SF
Student Capacity	428
Gas	Yes No
Bldg Sprinklered	Yes No
Fire Pump	Yes No
Standby Generator	Yes No



## EMERGENCY SCHOOL SCHEMATICS OVERALL FLOOR PLAN



UPDATED: JUNE 1, 2015




0  
95  
190  
380  
570  
760  
Feet



# LAKWOOD ELEMENTARY SCHOOL

2520 Vesson Ave.  
DURHAM, NC 27707

## SYMBOLS / GENERAL

-  MAIN Main Entrance
-  SEC Secondary Entrance
-  Roof Access

## CLASSROOM / STAFF AREAS

## UTILITY AREAS

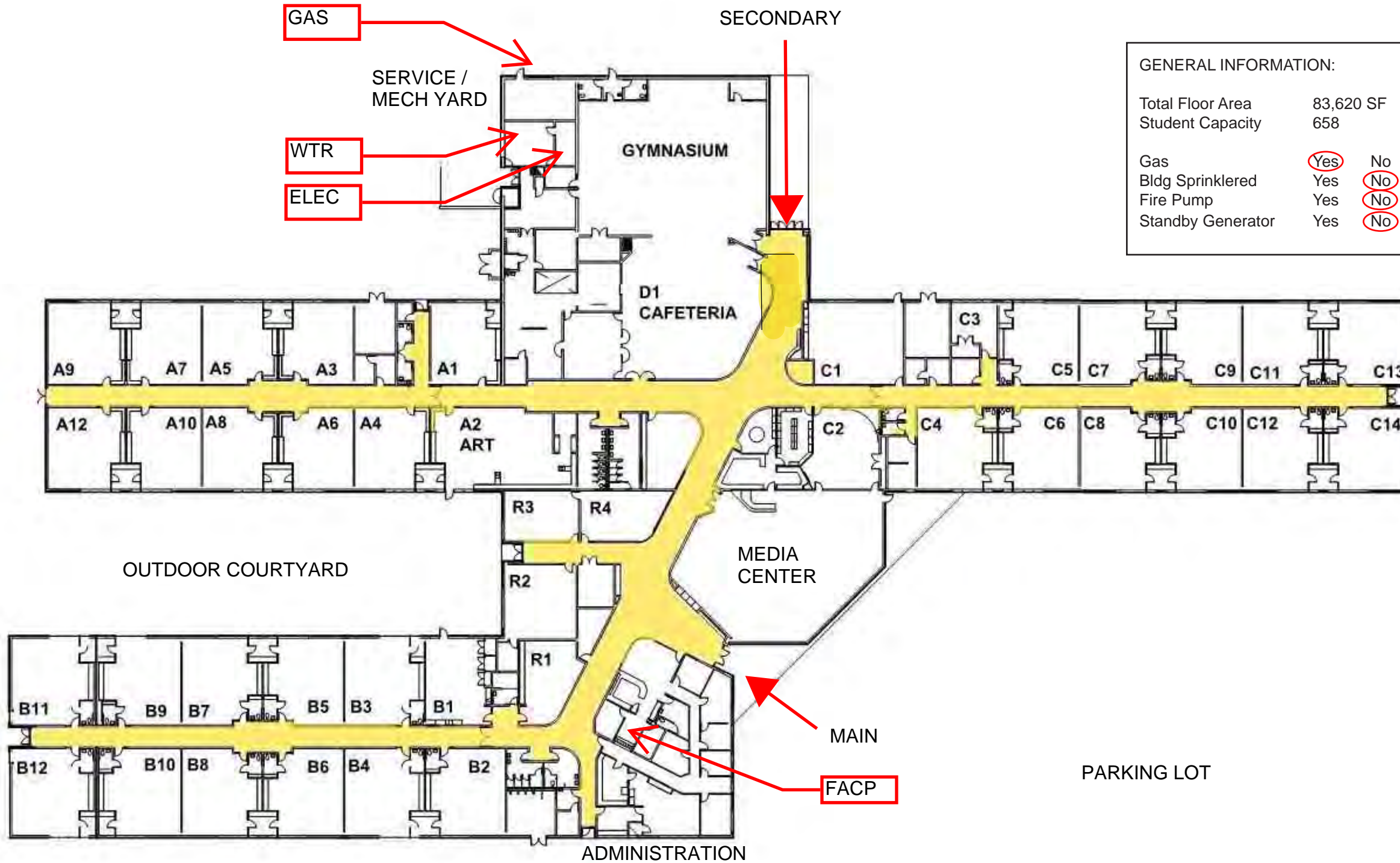
- E Electrical
- M Mechanical
- D Data
- J Janitor
- S Storage

### EMERGENCY SCHOOL SCHEMATICS OVERALL SITE PLAN

BUS / SERVICE LANE

# LITTLE RIVER ELEMENTARY SCHOOL

2315 Snow Hill Rd.  
DURHAM, NC 27707



GENERAL INFORMATION:		
Total Floor Area	83,620 SF	
Student Capacity	658	
Gas	Yes	No
Bldg Sprinklered	Yes	No
Fire Pump	Yes	No
Standby Generator	Yes	No

### SYMBOLS / GENERAL

- MAIN Main Entrance
- SEC Secondary Entrance
- Roof Access
- ARA Area of Rescue Assist.
- SEC Primary Security Panel
- FACP Fire Alarm Control Panel
- FDC Fire Dept. Connection
- RISER Sprinkler Riser
- SPK Sprinkler Standpipe
- GEN Standy Generator
- ATS Automatic Transfer Switch
- CRISIS School Crisis Kit
- ELEC Main Electrical Disconnect
- GAS Gas Shutoff
- WTR Water Shutoff

### CLASSROOM / STAFF AREAS

- K Kindergarden
- 1 First Grade
- 2 Second Grade
- 3 Third Grade
- 4 Fourth Grade
- 5 Fifth Grade
- CPU Computer Lab
- MC Media Center
- MUS Music
- ART Art
- RES Resource

### UTILITY AREAS

- E Electrical
- M Mechanical
- D Data
- J Janitor
- S Storage

OUTDOOR COURTYARD

SECONDARY

GAS

SERVICE /  
MECH YARD

WTR

ELEC

GYMNASIUM

D1  
CAFETERIA

A9 A7 A5 A3 A1 C1 C3 C5 C7 C9 C11 C13

A12 A10 A8 A6 A4 A2 ART C2 C4 C6 C8 C10 C12 C14

R3 R4

MEDIA  
CENTER

R2

MAIN

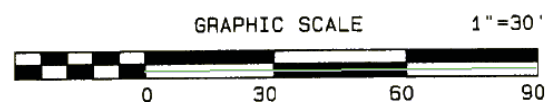
PARKING LOT

FACP

ADMINISTRATION

PARKING LOT

## EMERGENCY SCHOOL SCHEMATICS OVERALL FLOOR PLAN






UPDATED: JUNE 1, 2015



# LITTLE RIVER ELEMENTARY SCHOOL

2315 Snow Hill Rd.  
DURHAM, NC 27707

## SYMBOLS / GENERAL

-  MAIN Main Entrance
-  SEC Secondary Entrance
-  Roof Access

## CLASSROOM / STAFF AREAS

## UTILITY AREAS

- E Electrical
- M Mechanical
- D Data
- J Janitor
- S Storage

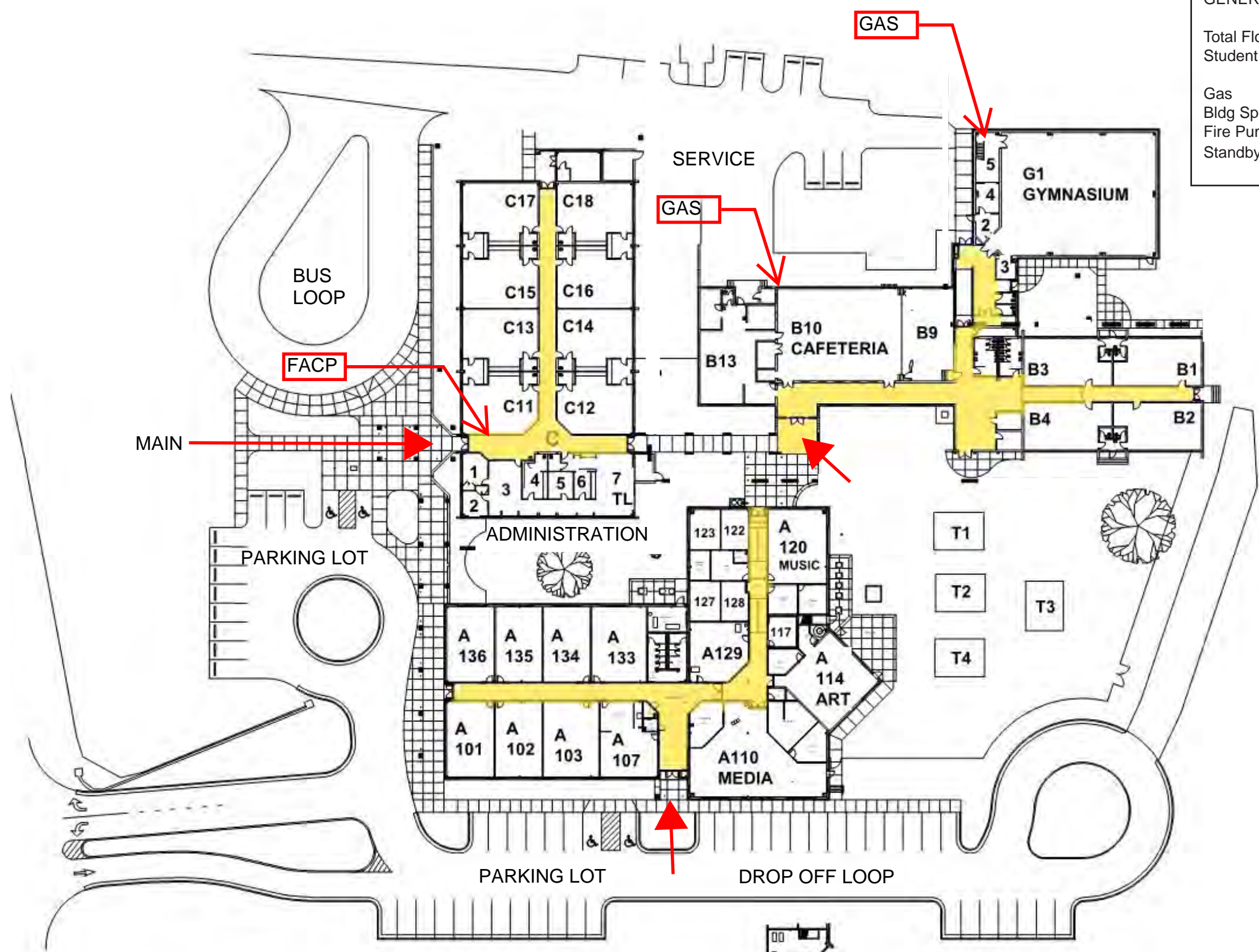


## EMERGENCY SCHOOL SCHEMATICS OVERALL SITE PLAN

# MANGUM ELEMENTARY SCHOOL

9008 Quail Roost Rd.  
BAHAMA, NC 27503

GENERAL INFORMATION:		
Total Floor Area	54,838 SF	
Student Capacity	408	
Gas	Yes	No
Bldg Sprinklered	Yes	No
Fire Pump	Yes	No
Standby Generator	Yes	No



### SYMBOLS / GENERAL

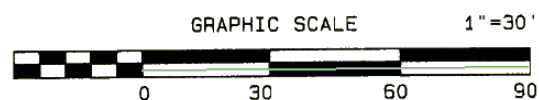
	Main Entrance
	Secondary Entrance
	Roof Access
	Area of Rescue Assist.
	Primary Security Panel
	Fire Alarm Control Panel
	Fire Dept. Connection
	Sprinkler Riser
	Sprinkler Standpipe
	Standy Generator
	Automatic Transfer Switch
	School Crisis Kit
	Main Electrical Disconnect
	Gas Shutoff
	Water Shutoff

### CLASSROOM / STAFF AREAS

K	Kindergarden
1	First Grade
2	Second Grade
3	Third Grade
4	Fourth Grade
5	Fifth Grade
CPU	Computer Lab
MC	Media Center
MUS	Music
ART	Art
RES	Resource

### UTILITY AREAS




E	Electrical
M	Mechanical
D	Data
J	Janitor
S	Storage



## EMERGENCY SCHOOL SCHEMATICS OVERALL FLOOR PLAN

**MANGUM**  
**ELEMENTARY SCHOOL**  
 9008 Quail Roost Rd.  
 BAHAMA, NC 27503

*SYMBOLS / GENERAL*

-  Main Entrance
-  Secondary Entrance
-  Roof Access

*CLASSROOM / STAFF AREAS*

*UTILITY AREAS*

- E Electrical
- M Mechanical
- D Data
- J Janitor
- S Storage



**EMERGENCY SCHOOL SCHEMATICS**  
**OVERALL SITE PLAN**

# MERRICK-MOORE

ELEMENTARY SCHOOL

2325 Cheek Rd.  
DURHAM, NC 27704

## SYMBOLS / GENERAL

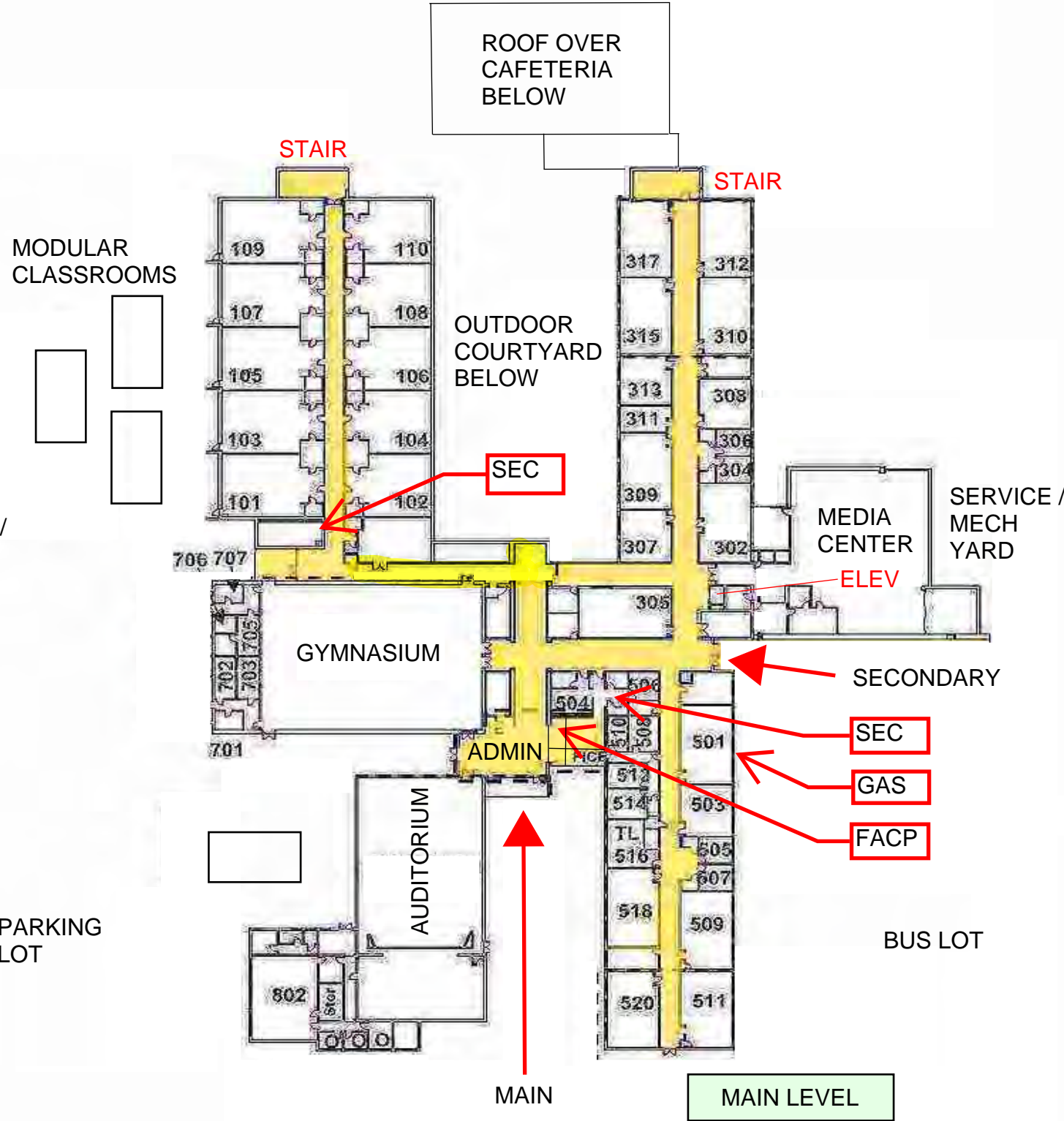
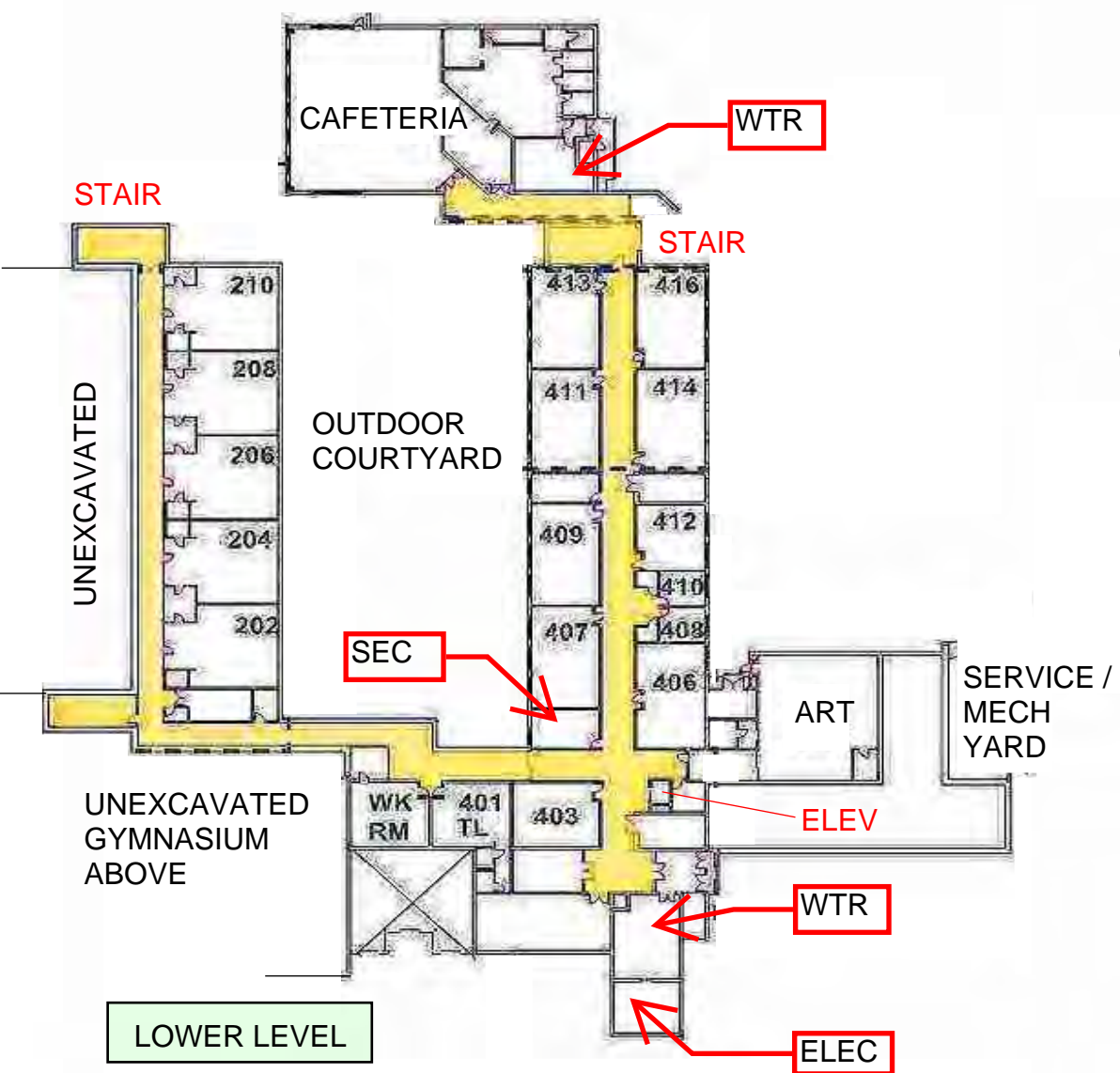
	Main Entrance
	Secondary Entrance
	Roof Access
ARA	Area of Rescue Assist.
SEC	Primary Security Panel
FACP	Fire Alarm Control Panel
FDC	Fire Dept. Connection
RISER	Sprinkler Riser
SPK	Sprinkler Standpipe
GEN	Standby Generator
ATS	Automatic Transfer Switch
CRISIS	School Crisis Kit
ELEC	Main Electrical Disconnect
GAS	Gas Shutoff
WTR	Water Shutoff

## CLASSROOM / STAFF AREAS

K	Kindergarden
1	First Grade
2	Second Grade
3	Third Grade
4	Fourth Grade
5	Fifth Grade
CPU	Computer Lab
MC	Media Center
MUS	Music
ART	Art
RES	Resource

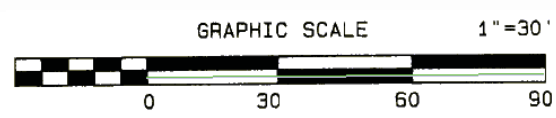
## UTILITY AREAS

E	Electrical
M	Mechanical
D	Data
J	Janitor
S	Storage



GENERAL INFORMATION:

Total Floor Area	103,075 SF
Student Capacity	648
Gas	Yes No
Bldg Sprinklered	Yes No
Fire Pump	Yes No
Standby Generator	Yes No



# EMERGENCY SCHOOL SCHEMATICS OVERALL FLOOR PLAN



UPDATED: JUNE 1, 2015




0  
95  
190  
380  
570  
760  
Feet



# MERRICK-MOORE ELEMENTARY SCHOOL

2325 Cheek Rd.  
DURHAM, NC 27704

## SYMBOLS / GENERAL

-  Main Entrance
-  Secondary Entrance
-  Roof Access

## CLASSROOM / STAFF AREAS

## UTILITY AREAS

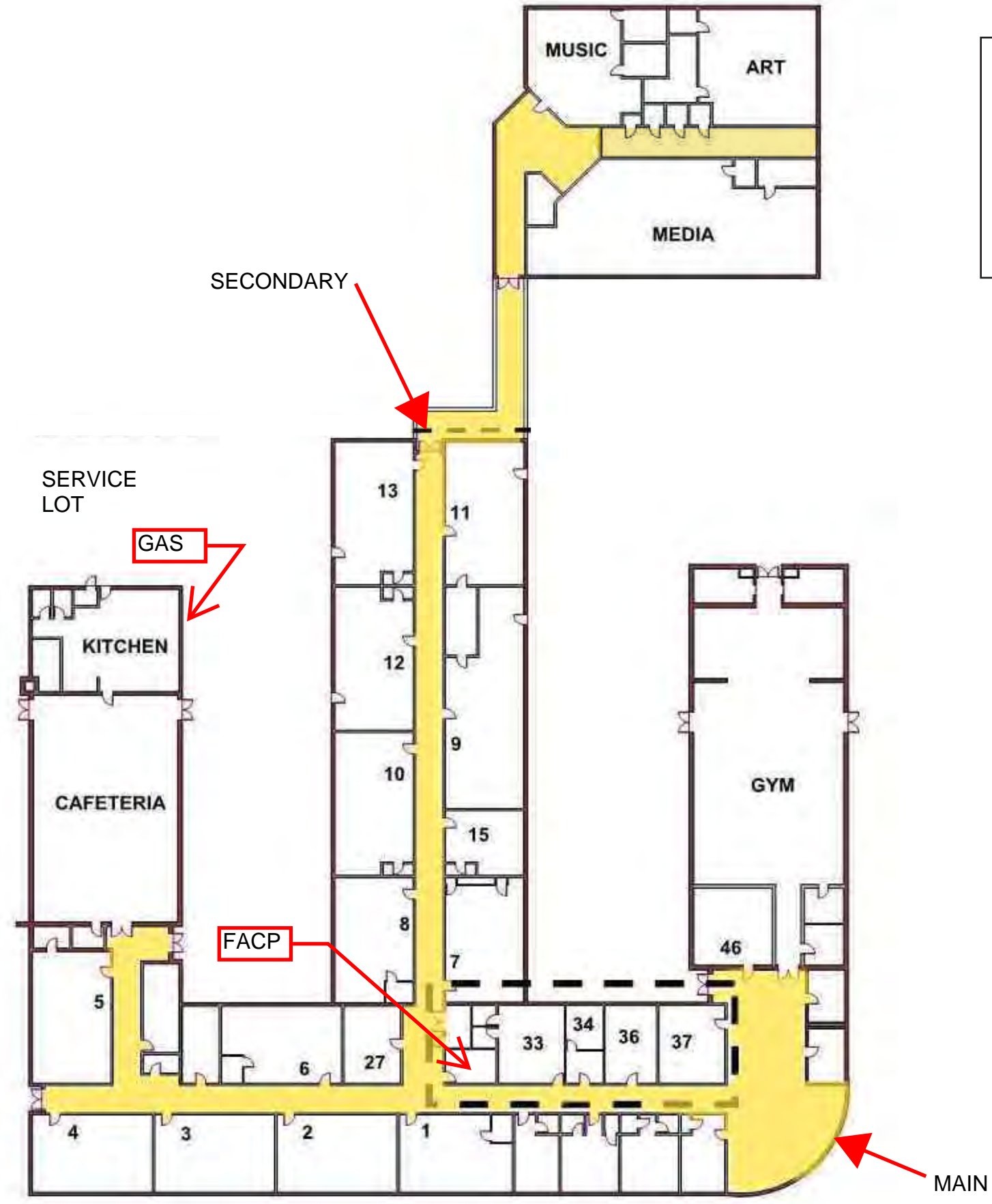
- E Electrical
- M Mechanical
- D Data
- J Janitor
- S Storage

## EMERGENCY SCHOOL SCHEMATICS OVERALL SITE PLAN

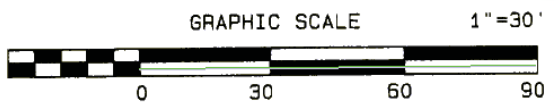
# MOREHEAD ELEMENTARY SCHOOL

909 Cobb St.  
DURHAM, NC 27707

GENERAL INFORMATION:		
Total Floor Area	40,861SF	
Student Capacity	222	
Gas	Yes	No
Bldg Sprinklered	Yes	No
Fire Pump	Yes	No
Standby Generator	Yes	No

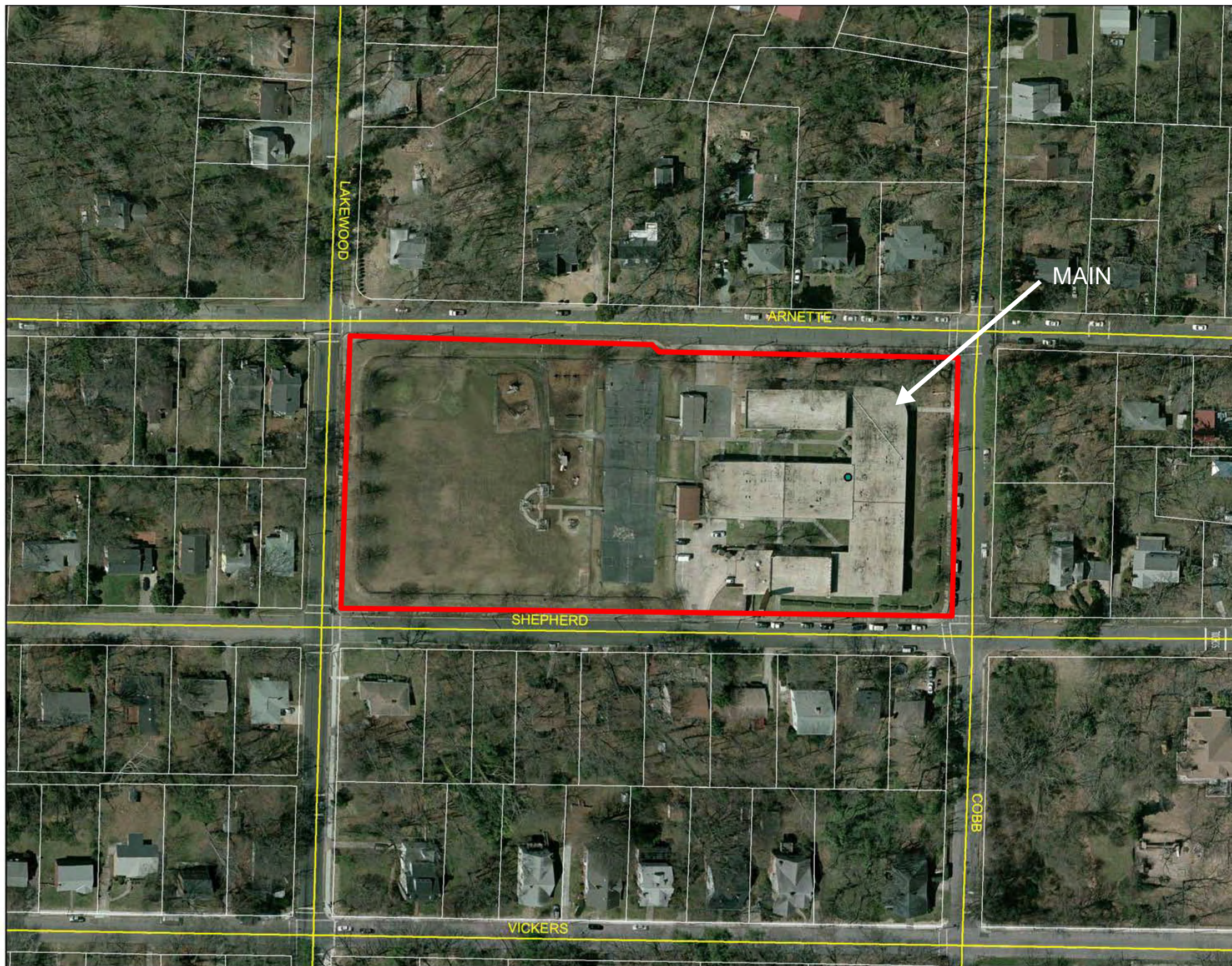


SYMBOLS / GENERAL	
	Main Entrance
	Secondary Entrance
	Roof Access
ARA	Area of Rescue Assist.
SEC	Primary Security Panel
FACP	Fire Alarm Control Panel
FDC	Fire Dept. Connection
RISER	Sprinkler Riser
SPK	Sprinkler Standpipe
GEN	Standy Generator
ATS	Automatic Transfer Switch
CRISIS	School Crisis Kit
ELEC	Main Electrical Disconnect
GAS	Gas Shutoff
WTR	Water Shutoff
CLASSROOM / STAFF AREAS	
K	Kindergarden
1	First Grade
2	Second Grade
3	Third Grade
4	Fourth Grade
5	Fifth Grade
CPU	Computer Lab
MC	Media Center
MUS	Music
ART	Art
RES	Resource
UTILITY AREAS	
E	Electrical
M	Mechanical
D	Data
J	Janitor
S	Storage



**EMERGENCY SCHOOL SCHEMATICS  
OVERALL FLOOR PLAN**




0  
55  
110  
220  
330  
440  
Feet



**MOREHEAD**  
ELEMENTARY SCHOOL

909 Cobb St.  
DURHAM, NC 27707

SYMBOLS / GENERAL

-  Main Entrance
-  Secondary Entrance
-  Roof Access

CLASSROOM / STAFF AREAS

UTILITY AREAS

- E Electrical
- M Mechanical
- D Data
- J Janitor
- S Storage

**EMERGENCY SCHOOL SCHEMATICS**  
**OVERALL SITE PLAN**

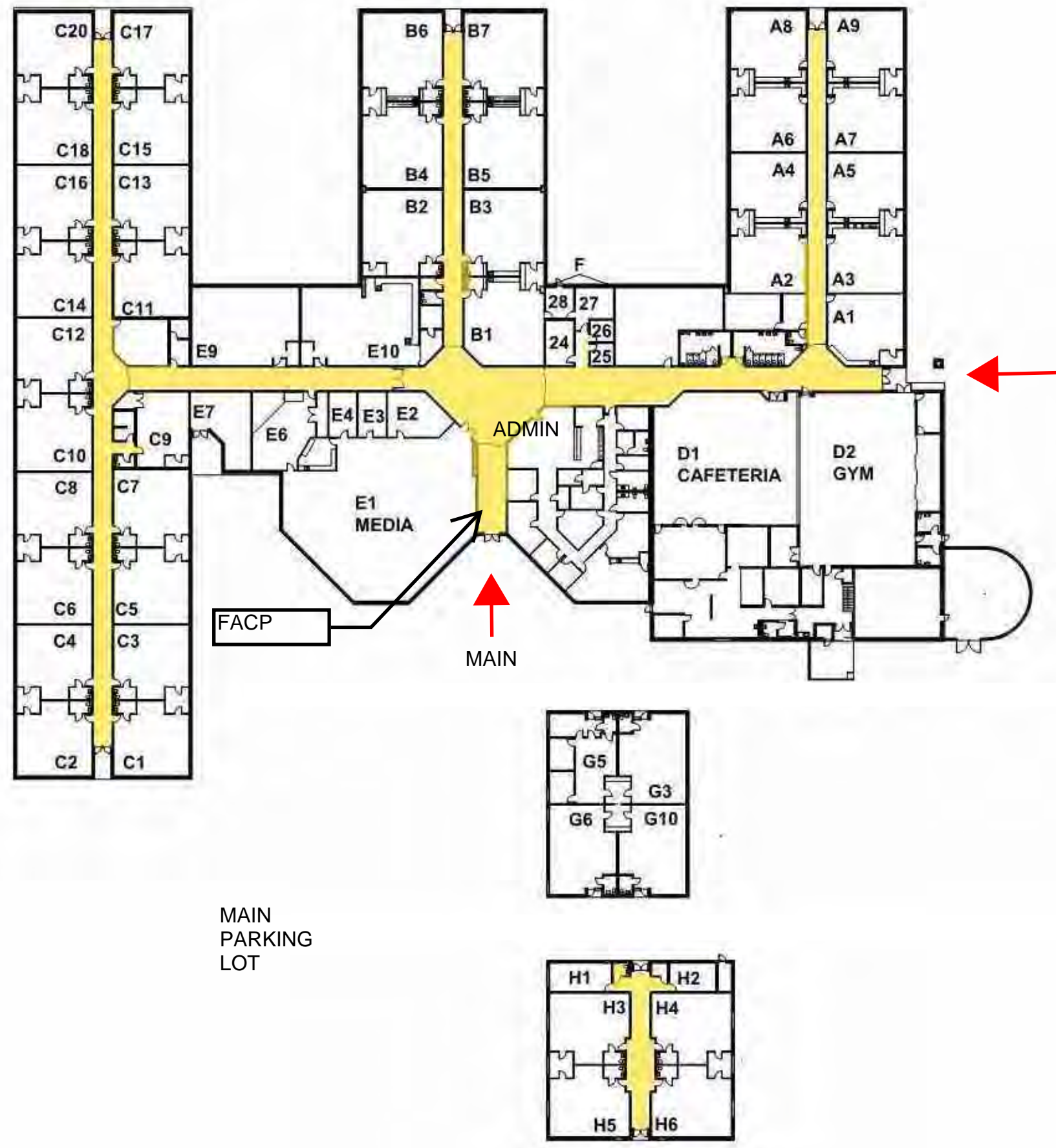


UPDATED: JUNE 1, 2015


# OAK GROVE ELEMENTARY SCHOOL

3810 Wake Forest Rd.  
DURHAM, NC 27703

GENERAL INFORMATION:		
Total Floor Area	96,061 SF	
Student Capacity	710	
Gas	Yes	No
Bldg Sprinklered	Yes	No
Fire Pump	Yes	No
Standby Generator	Yes	No



SYMBOLS / GENERAL	
	Main Entrance
	Secondary Entrance
	Roof Access
ARA	Area of Rescue Assist.
SEC	Primary Security Panel
FACP	Fire Alarm Control Panel
FDC	Fire Dept. Connection
RISER	Sprinkler Riser
SPK	Sprinkler Standpipe
GEN	Standby Generator
ATS	Automatic Transfer Switch
CRISIS	School Crisis Kit
ELEC	Main Electrical Disconnect
GAS	Gas Shutoff
WTR	Water Shutoff
CLASSROOM / STAFF AREAS	
K	Kindergarden
1	First Grade
2	Second Grade
3	Third Grade
4	Fourth Grade
5	Fifth Grade
CPU	Computer Lab
MC	Media Center
MUS	Music
ART	Art
RES	Resource
UTILITY AREAS	
E	Electrical
M	Mechanical
D	Data
J	Janitor
S	Storage






**EMERGENCY SCHOOL SCHEMATICS  
OVERALL FLOOR PLAN**



# OAK GROVE ELEMENTARY SCHOOL

3810 Wake Forest Rd.  
DURHAM, NC 27703

## SYMBOLS / GENERAL

-  MAIN Main Entrance
-  SEC Secondary Entrance
-  Roof Access

## CLASSROOM / STAFF AREAS

## UTILITY AREAS

- E Electrical
- M Mechanical
- D Data
- J Janitor
- S Storage



UPDATED: JUNE 1, 2015



## EMERGENCY SCHOOL SCHEMATICS OVERALL SITE PLAN

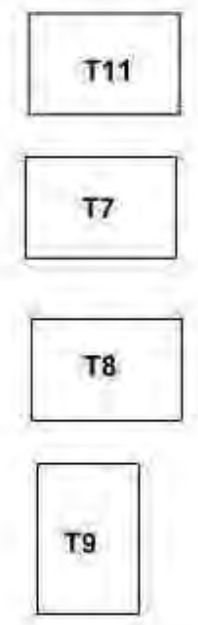
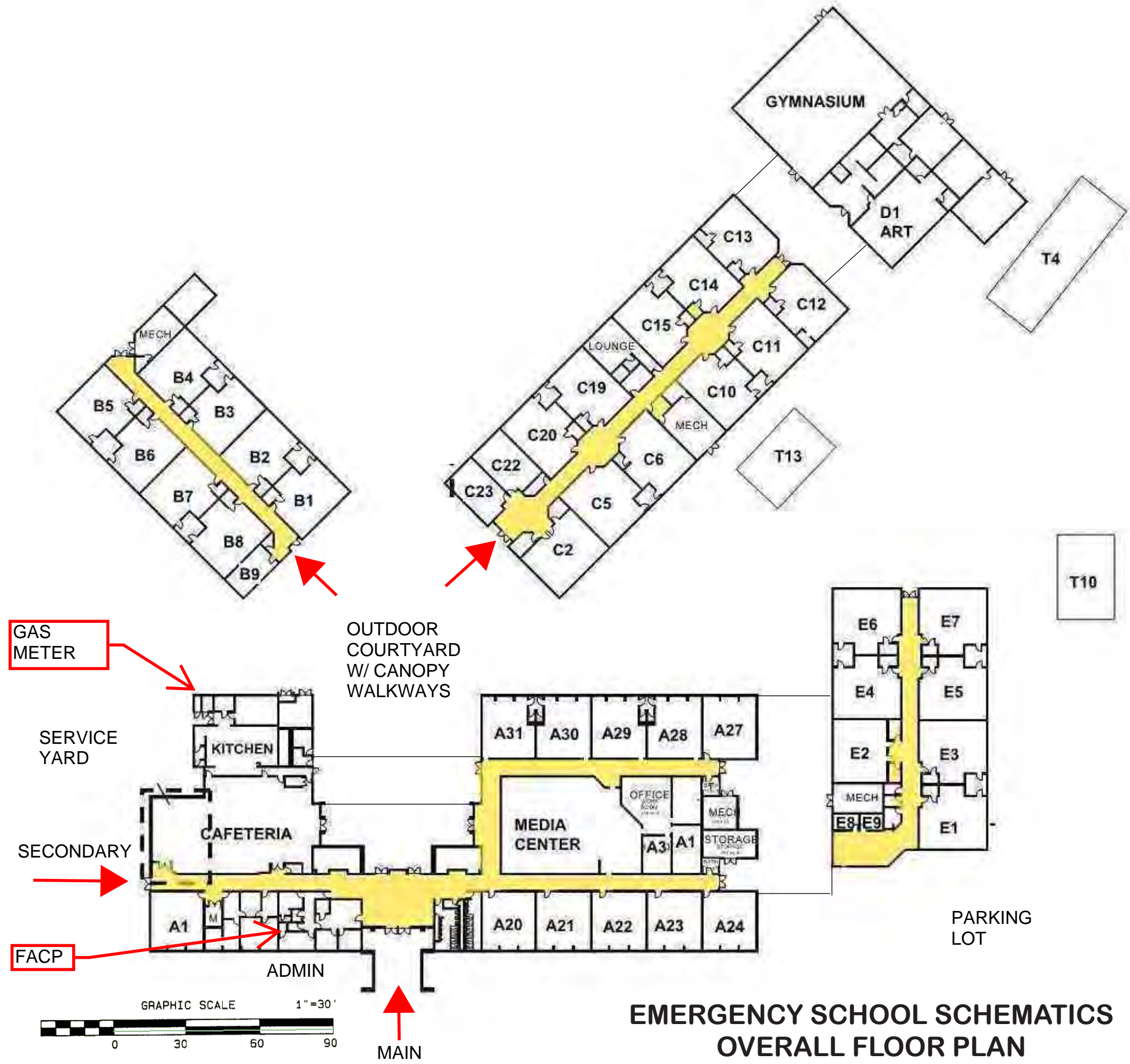
# PARKWOOD ELEMENTARY SCHOOL

5207 Revere Rd.  
DURHAM, NC 27713

**GENERAL INFORMATION:**

Total Floor Area	79,063 SF	
Student Capacity	648	
Gas	Yes	No
Bldg Sprinklered	Yes	No
Fire Pump	Yes	No
Standby Generator	Yes	No

SYMBOLS / GENERAL	
	Main Entrance
	Secondary Entrance
	Roof Access
ARA	Area of Rescue Assist.
SEC	Primary Security Panel
FACP	Fire Alarm Control Panel
FDC	Fire Dept. Connection
RISER	Sprinkler Riser
SPK	Sprinkler Standpipe
GEN	Standy Generator
ATS	Automatic Transfer Switch
CRISIS	School Crisis Kit
ELEC	Main Electrical Disconnect
GAS	Gas Shutoff
WTR	Water Shutoff
CLASSROOM / STAFF AREAS	
K	Kindergarden
1	First Grade
2	Second Grade
3	Third Grade
4	Fourth Grade
5	Fifth Grade
CPU	Computer Lab
MC	Media Center
MUS	Music
ART	Art
RES	Resource
UTILITY AREAS	
E	Electrical
M	Mechanical
D	Data
J	Janitor
S	Storage






**EMERGENCY SCHOOL SCHEMATICS  
OVERALL FLOOR PLAN**

# PARKWOOD ELEMENTARY SCHOOL

5207 Revere Rd.  
DURHAM, NC 27713



### SYMBOLS / GENERAL

-  MAIN Main Entrance
-  SEC Secondary Entrance
-  Roof Access

### CLASSROOM / STAFF AREAS

### UTILITY AREAS

- E Electrical
- M Mechanical
- D Data
- J Janitor
- S Storage

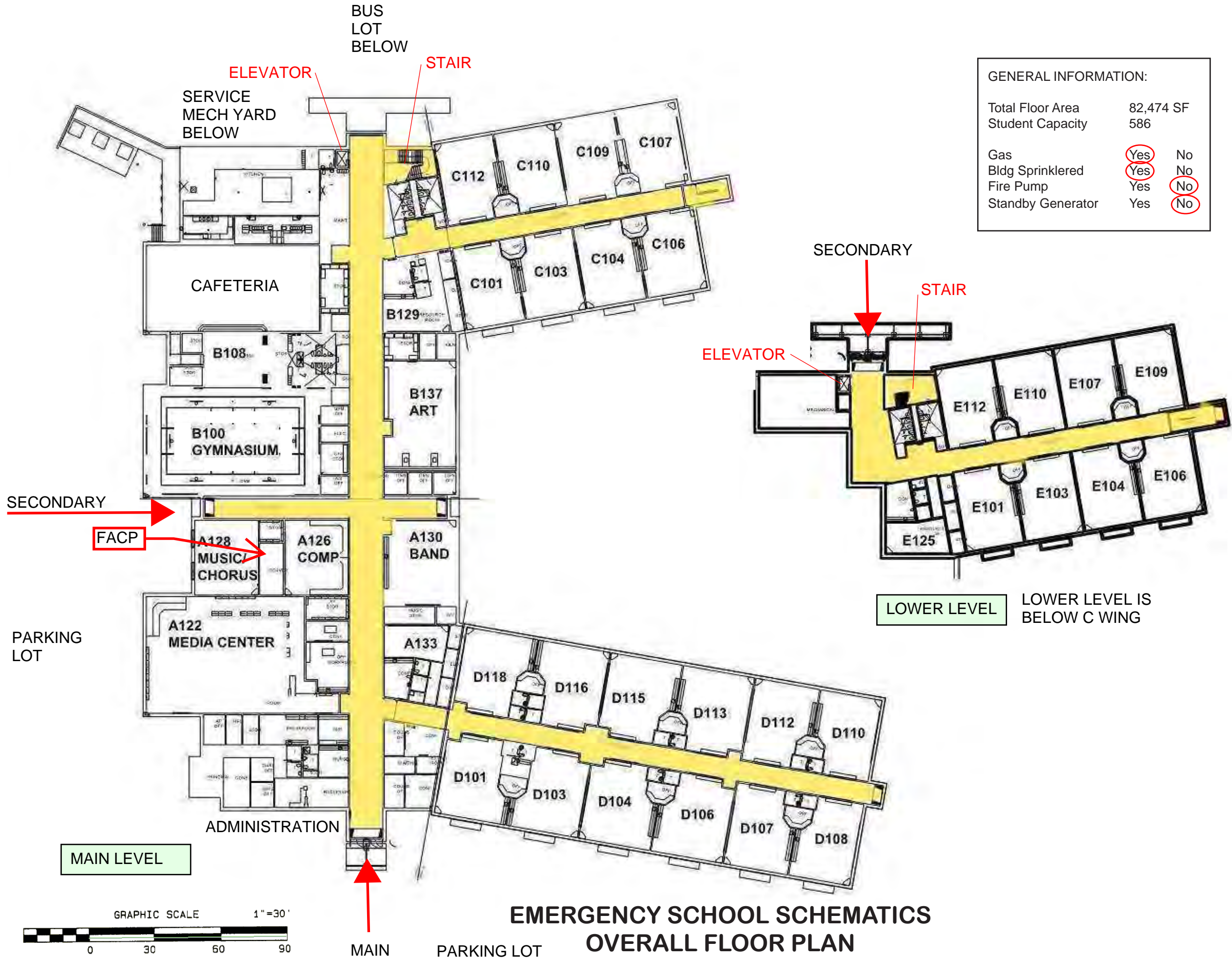
## EMERGENCY SCHOOL SCHEMATICS OVERALL SITE PLAN

# W.G. PEARSON ELEMENTARY SCHOOL

3501 Fayetteville St.  
DURHAM, NC 27707

GENERAL INFORMATION:		
Total Floor Area	82,474 SF	
Student Capacity	586	
Gas	Yes	No
Bldg Sprinklered	Yes	No
Fire Pump	Yes	No
Standby Generator	Yes	No

SYMBOLS / GENERAL	
	Main Entrance
	Secondary Entrance
	Roof Access
ARA	Area of Rescue Assist.
SEC	Primary Security Panel
FACP	Fire Alarm Control Panel
FDC	Fire Dept. Connection
RISER	Sprinkler Riser
SPK	Sprinkler Standpipe
GEN	Standby Generator
ATS	Automatic Transfer Switch
CRISIS	School Crisis Kit
ELEC	Main Electrical Disconnect
GAS	Gas Shutoff
WTR	Water Shutoff
CLASSROOM / STAFF AREAS	
K	Kindergarden
1	First Grade
2	Second Grade
3	Third Grade
4	Fourth Grade
5	Fifth Grade
CPU	Computer Lab
MC	Media Center
MUS	Music
ART	Art
RES	Resource
UTILITY AREAS	
E	Electrical
M	Mechanical
D	Data
J	Janitor
S	Storage






# W.G. PEARSON

ELEMENTARY SCHOOL

3501 Fayetteville St.  
DURHAM, NC 27707

## SYMBOLS / GENERAL

-  MAIN Main Entrance
-  SEC Secondary Entrance
-  Roof Access

## CLASSROOM / STAFF AREAS

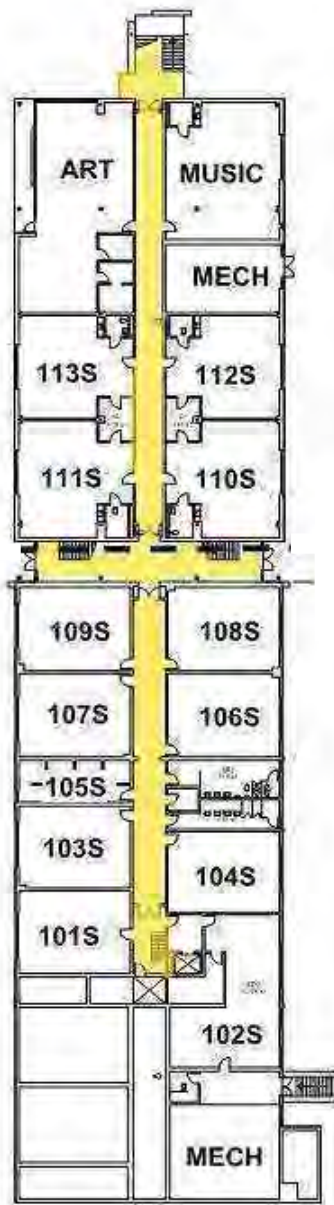
## UTILITY AREAS

- E Electrical
- M Mechanical
- D Data
- J Janitor
- S Storage

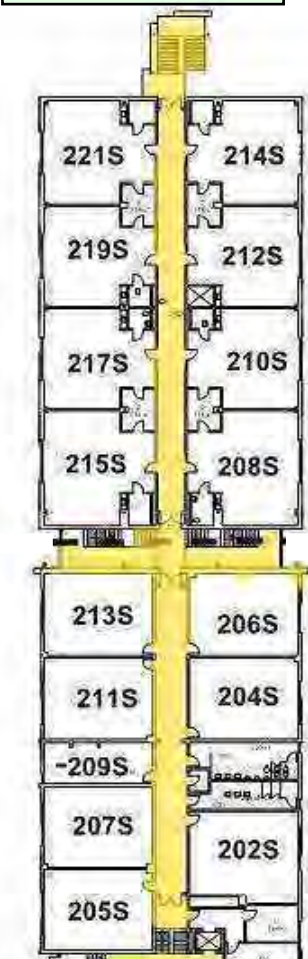


# EMERGENCY SCHOOL SCHEMATICS OVERALL SITE PLAN

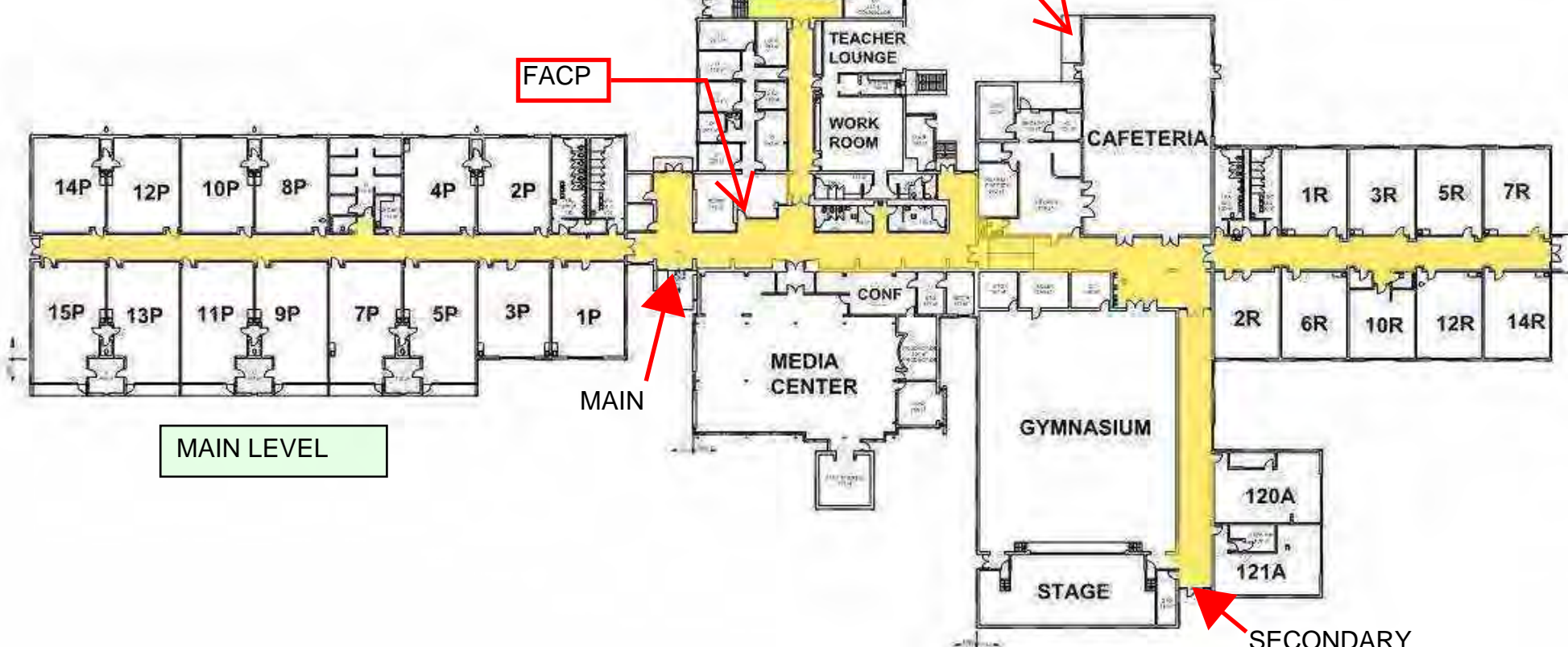
LOWER LEVEL



SECOND LEVEL



MAIN LEVEL



GENERAL INFORMATION:

Total Floor Area	108,471 SF	
Student Capacity	836	
Gas	Yes	No
Bldg Sprinklered	Yes	No
Fire Pump	Yes	No
Standby Generator	Yes	No

PEARSONTOWN  
ELEMENTARY SCHOOL

4915 Barbee Rd.  
DURHAM, NC 27713

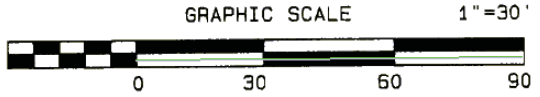
SYMBOLS / GENERAL	
	Main Entrance
	Secondary Entrance
	Roof Access
ARA	Area of Rescue Assist.
SEC	Primary Security Panel
FACP	Fire Alarm Control Panel
FDC	Fire Dept. Connection
RISER	Sprinkler Riser
SPK	Sprinkler Standpipe
GEN	Standby Generator
ATS	Automatic Transfer Switch
CRISIS	School Crisis Kit
ELEC	Main Electrical Disconnect
GAS	Gas Shutoff
WTR	Water Shutoff
CLASSROOM / STAFF AREAS	
K	Kindergarden
1	First Grade
2	Second Grade
3	Third Grade
4	Fourth Grade
5	Fifth Grade
CPU	Computer Lab
MC	Media Center
MUS	Music
ART	Art
RES	Resource
UTILITY AREAS	
E	Electrical
M	Mechanical
D	Data
J	Janitor
S	Storage

BUS/PARKING LOT

PLAY AREA

PARKING LOT

PARKING LOT



EMERGENCY SCHOOL SCHEMATICS  
OVERALL FLOOR PLAN



UPDATED: JUNE 1, 2015




# PEARSONTOWN

ELEMENTARY SCHOOL

4915 Barbee Rd.  
DURHAM, NC 27713



### SYMBOLS / GENERAL

-  Main Entrance
-  Secondary Entrance
-  Roof Access

### CLASSROOM / STAFF AREAS

### UTILITY AREAS

- E Electrical
- M Mechanical
- D Data
- J Janitor
- S Storage

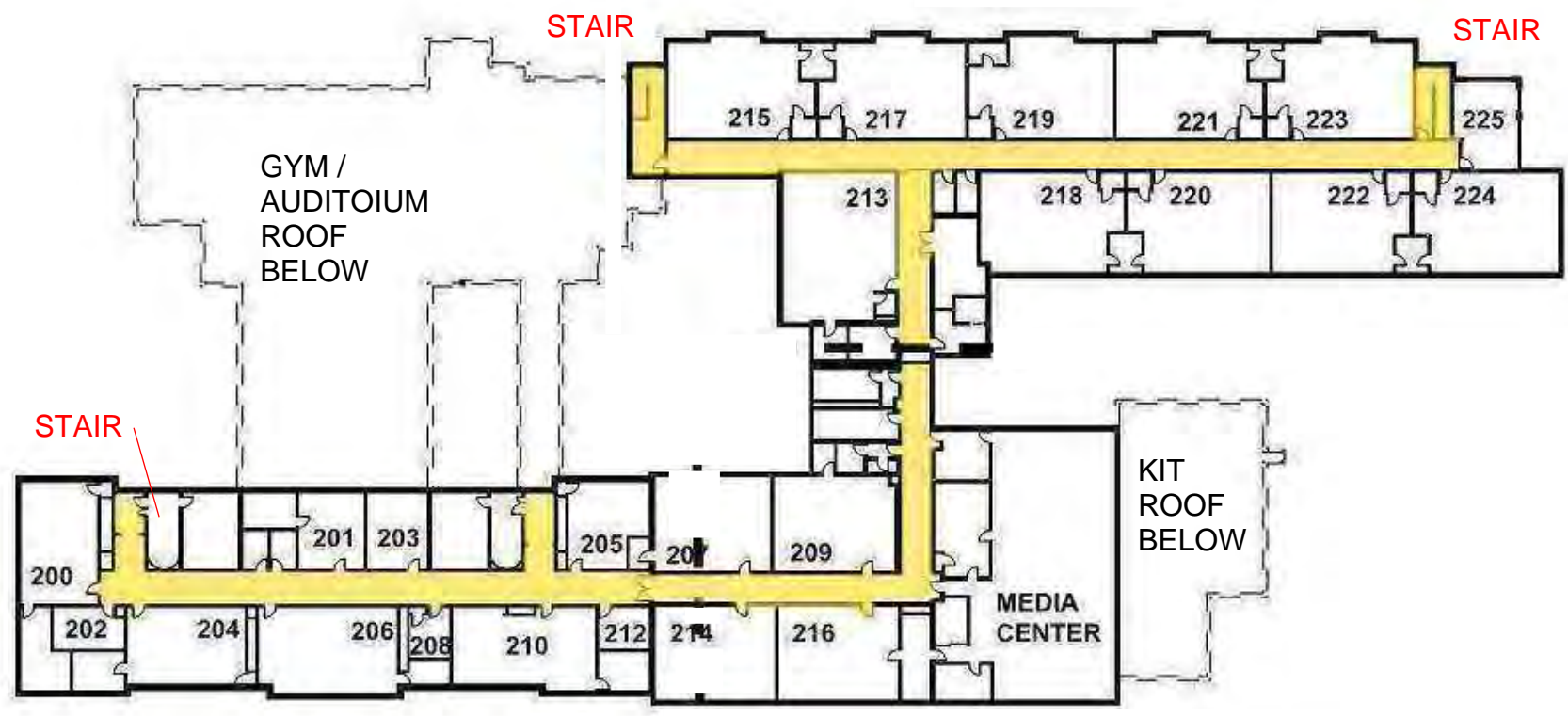
## EMERGENCY SCHOOL SCHEMATICS OVERALL SITE PLAN

# E.K. POWE ELEMENTARY SCHOOL

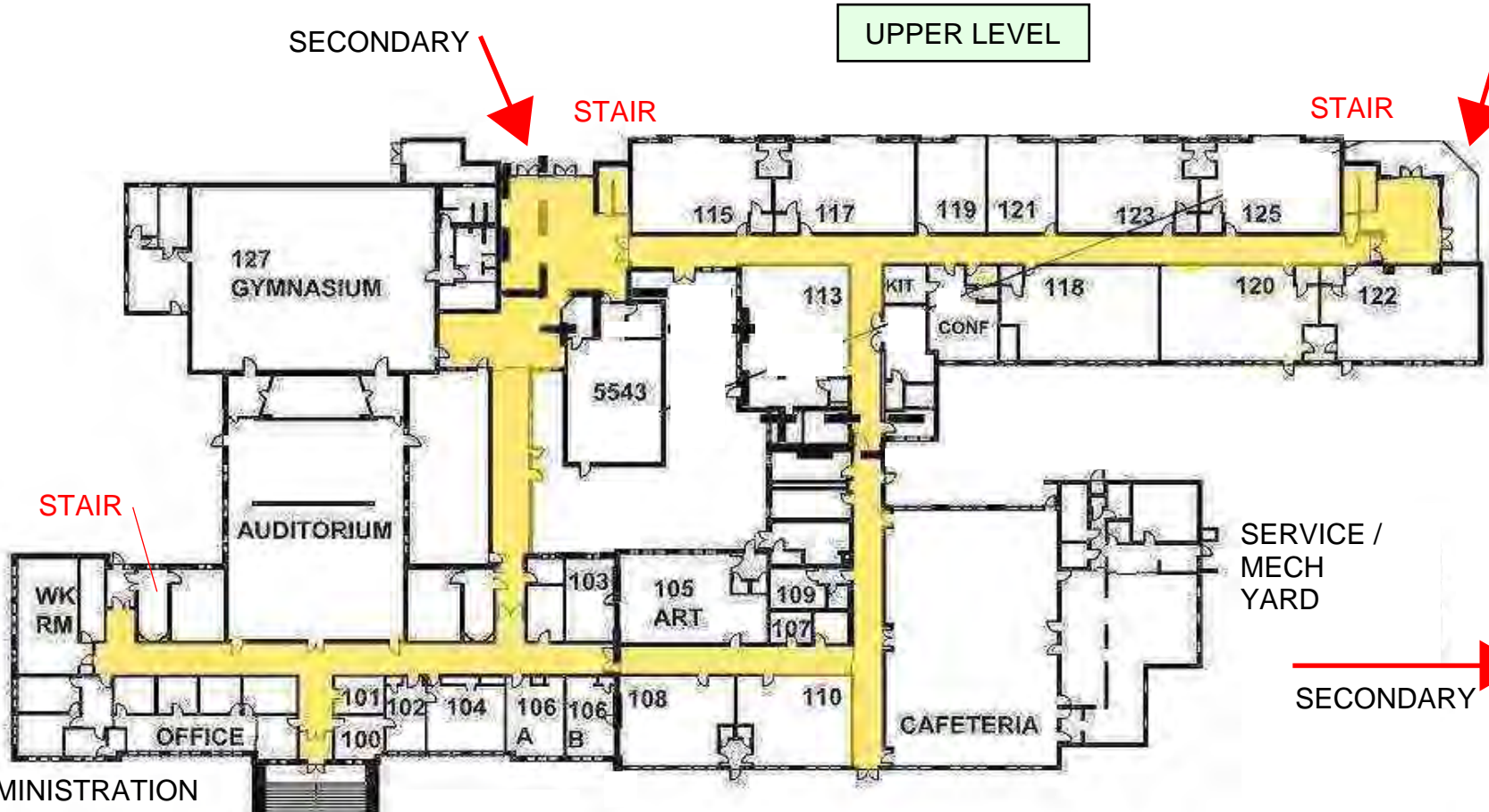
913 9th Street  
DURHAM, NC 27705

GENERAL INFORMATION:		
Total Floor Area	99,384 SF	
Student Capacity	404	
Gas	Yes	No
Bldg Sprinklered	Yes	No
Fire Pump	Yes	No
Standby Generator	Yes	No

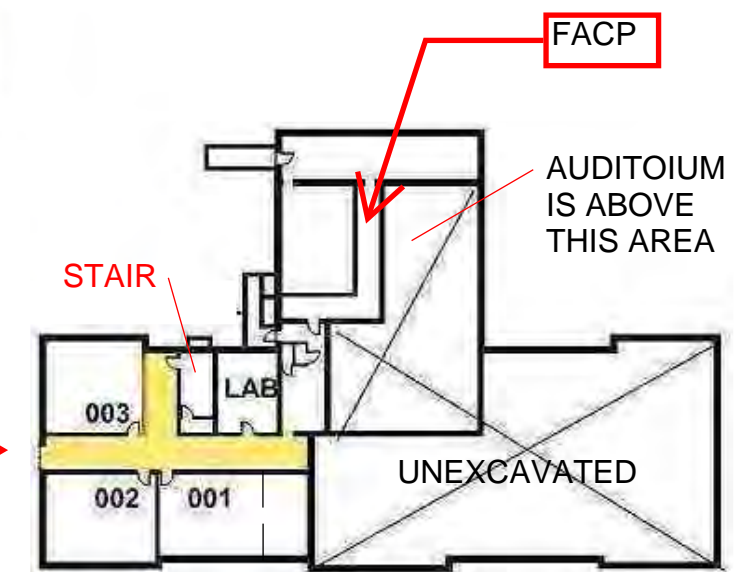
SYMBOLS / GENERAL	
	Main Entrance
	Secondary Entrance
	Roof Access
ARA	Area of Rescue Assist.
SEC	Primary Security Panel
FACP	Fire Alarm Control Panel
FDC	Fire Dept. Connection
RISER	Sprinkler Riser
SPK	Sprinkler Standpipe
GEN	Standby Generator
ATS	Automatic Transfer Switch
CRISIS	School Crisis Kit
ELEC	Main Electrical Disconnect
GAS	Gas Shutoff
WTR	Water Shutoff
CLASSROOM / STAFF AREAS	
K	Kindergarden
1	First Grade
2	Second Grade
3	Third Grade
4	Fourth Grade
5	Fifth Grade
CPU	Computer Lab
MC	Media Center
MUS	Music
ART	Art
RES	Resource
UTILITY AREAS	
E	Electrical
M	Mechanical
D	Data
J	Janitor
S	Storage



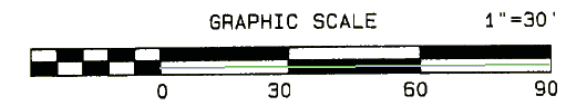
UPPER LEVEL



MAIN LEVEL



LOWER LEVEL



## EMERGENCY SCHOOL SCHEMATICS OVERALL FLOOR PLAN






UPDATED: JUNE 1, 2015





*SYMBOLS / GENERAL*

-  Main Entrance
-  Secondary Entrance
-  Roof Access

*CLASSROOM / STAFF AREAS*

*UTILITY AREAS*

- E Electrical
- M Mechanical
- D Data
- J Janitor
- S Storage

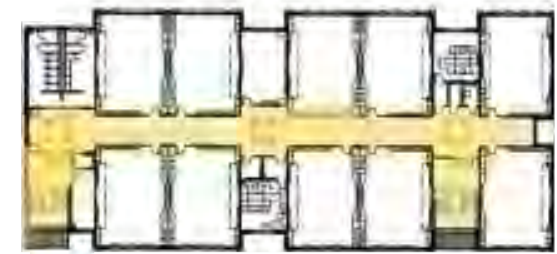
**EMERGENCY SCHOOL SCHEMATICS**  
**OVERALL SITE PLAN**

# SANDY RIDGE ELEMENTARY SCHOOL

1417 Old Oxford Hwy  
DURHAM, NC 27704

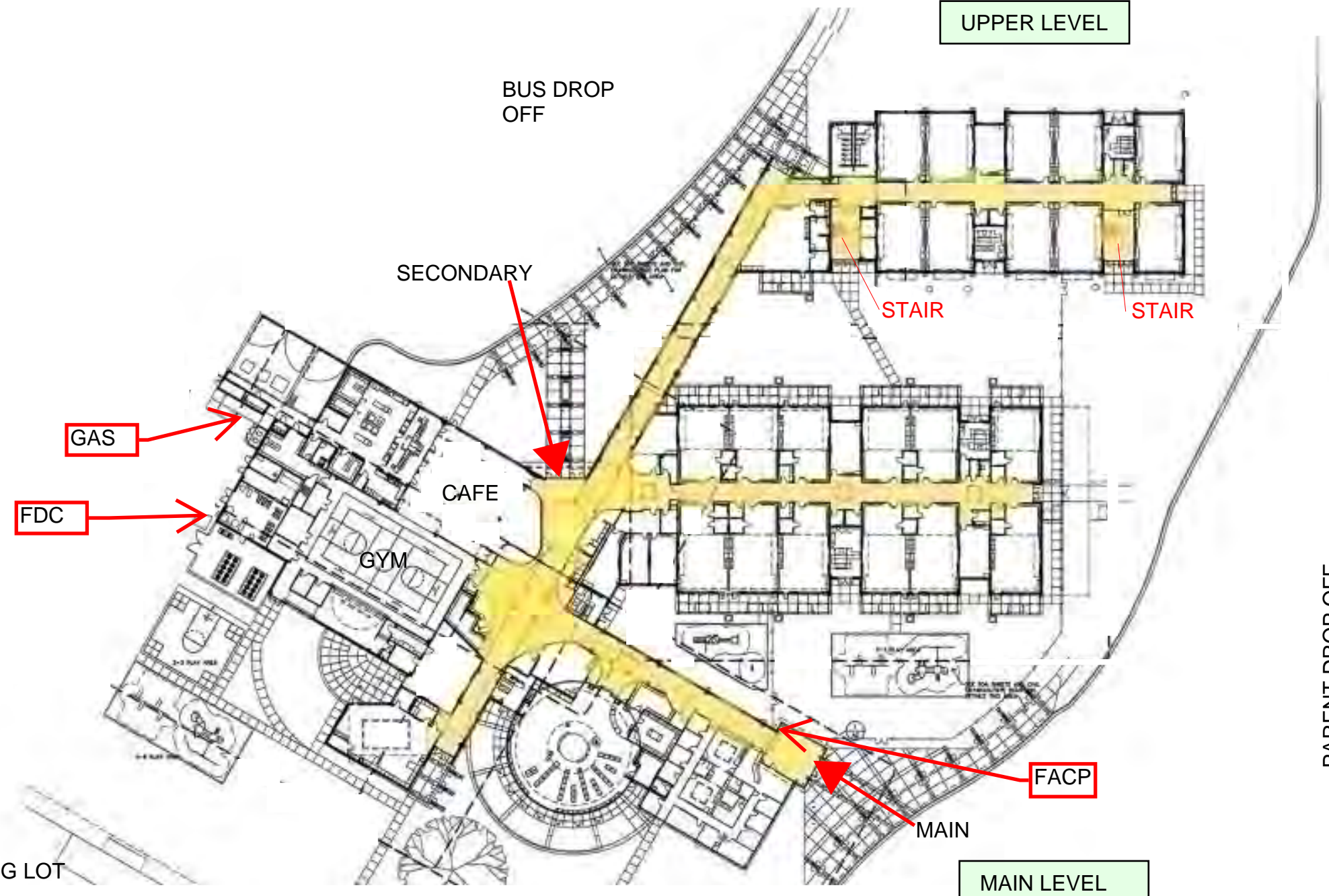
**GENERAL INFORMATION:**

Total Floor Area	98,638 SF	
Student Capacity	628	
Gas	Yes	No
Bldg Sprinklered	Yes	No
Fire Pump	Yes	No
Standby Generator	Yes	No



STAIR STAIR

UPPER LEVEL



BUS DROP OFF

SECONDARY

GAS

FDC

CAFE

GYM

STAIR

STAIR

PARENT DROP OFF

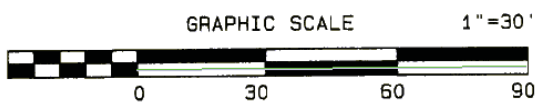
FACP

MAIN

MAIN LEVEL

PARKING LOT

SYMBOLS / GENERAL	
	Main Entrance
	Secondary Entrance
	Roof Access
ARA	Area of Rescue Assist.
SEC	Primary Security Panel
FACP	Fire Alarm Control Panel
FDC	Fire Dept. Connection
RISER	Sprinkler Riser
SPK	Sprinkler Standpipe
GEN	Standy Generator
ATS	Automatic Transfer Switch
CRISIS	School Crisis Kit
ELEC	Main Electrical Disconnect
GAS	Gas Shutoff
WTR	Water Shutoff
CLASSROOM / STAFF AREAS	
K	Kindergarden
1	First Grade
2	Second Grade
3	Third Grade
4	Fourth Grade
5	Fifth Grade
CPU	Computer Lab
MC	Media Center
MUS	Music
ART	Art
RES	Resource
UTILITY AREAS	
E	Electrical
M	Mechanical
D	Data
J	Janitor
S	Storage



## EMERGENCY SCHOOL SCHEMATICS OVERALL FLOOR PLAN



UPDATED: JUNE 1, 2015



**SANDY RIDGE**  
ELEMENTARY SCHOOL

1417 Old Oxford Hwy  
DURHAM, NC 27704

SYMBOLS / GENERAL	
	Main Entrance
	Secondary Entrance
	Roof Access
CLASSROOM / STAFF AREAS	
UTILITY AREAS	
E	Electrical
M	Mechanical
D	Data
J	Janitor
S	Storage

**EMERGENCY SCHOOL SCHEMATICS**  
**OVERALL SITE PLAN**

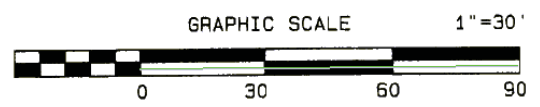
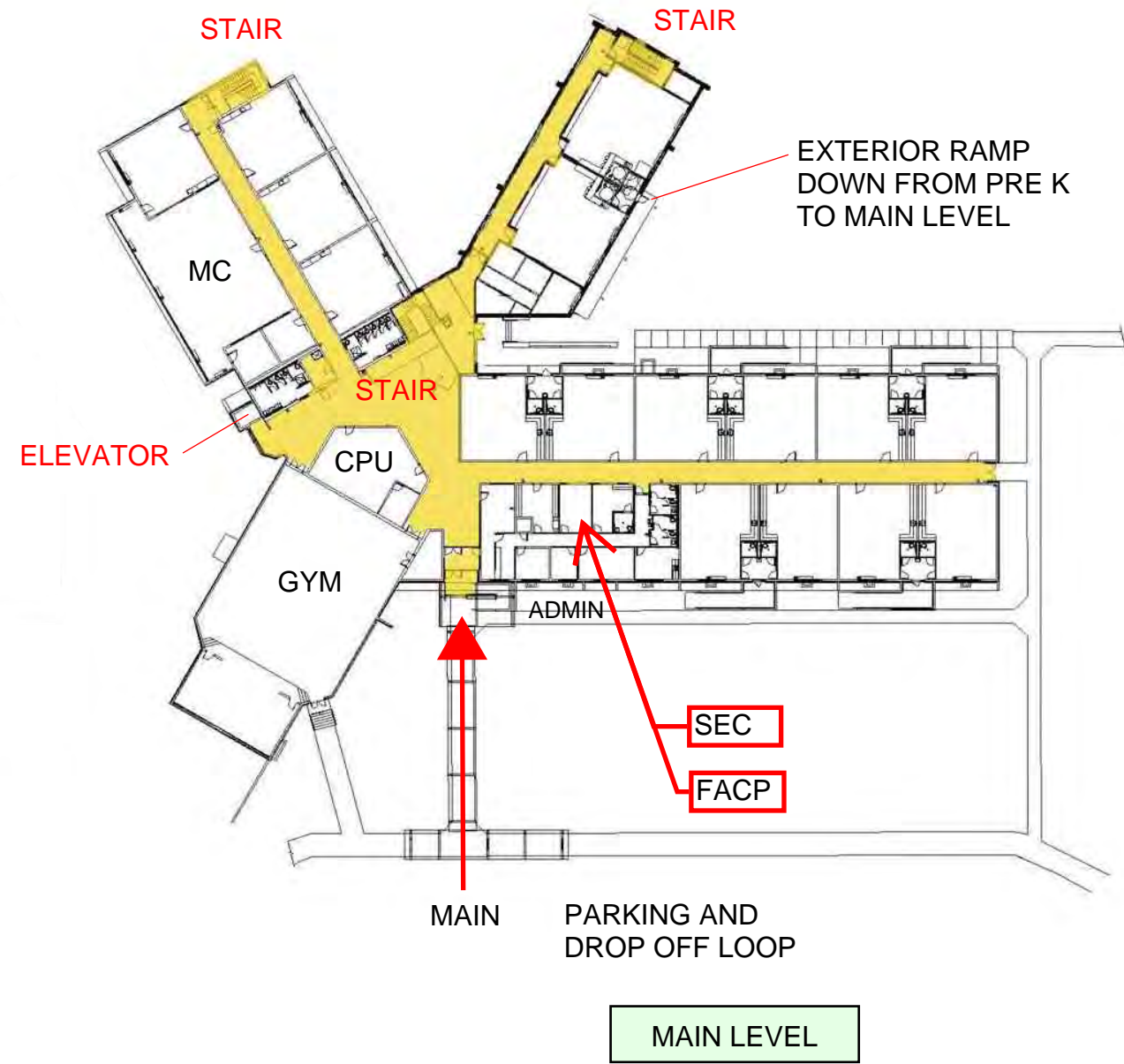
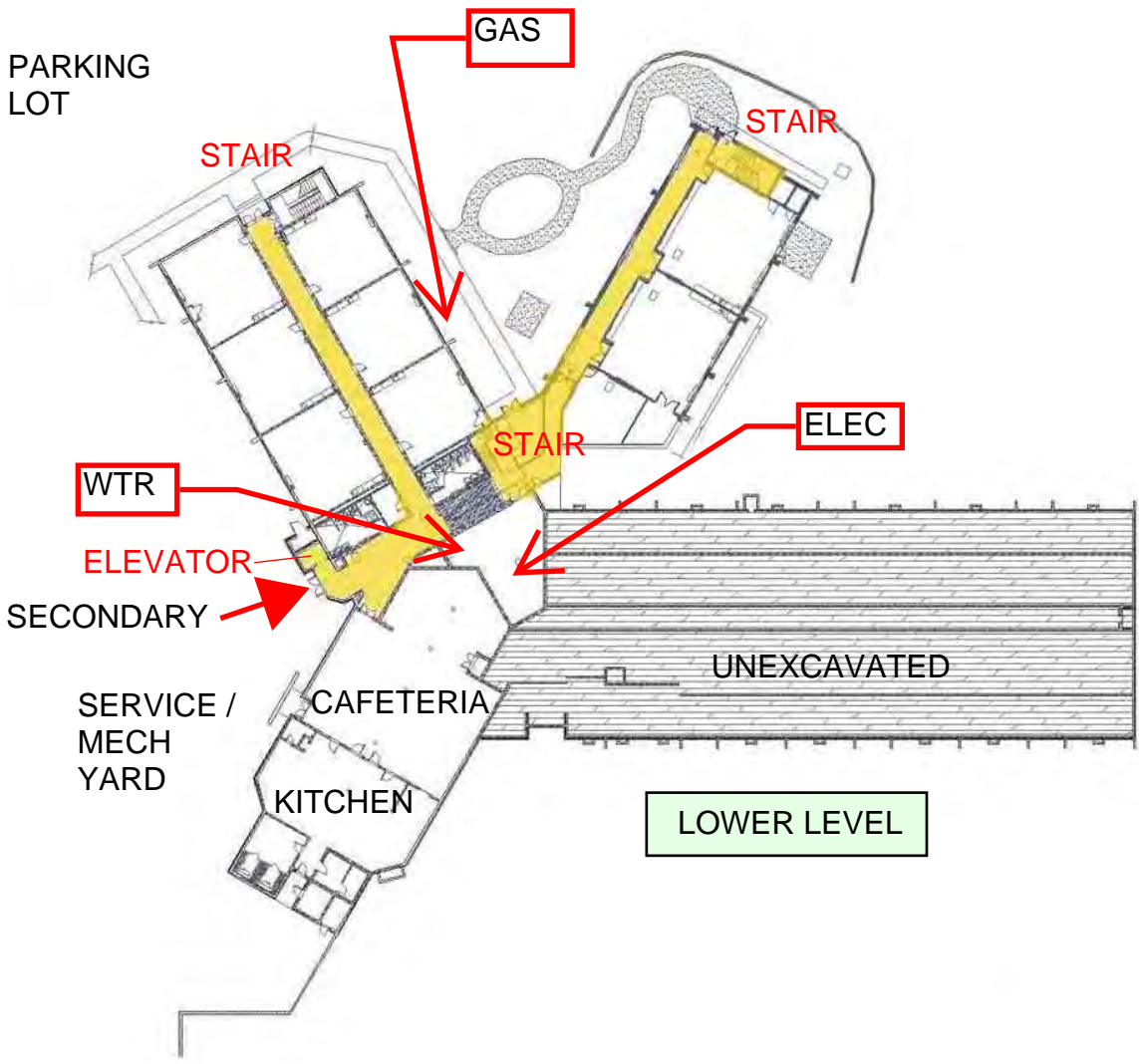
**Y.E.SMITH**  
ELEMENTARY SCHOOL

2410 E. Main St.  
DURHAM, NC 27703

GENERAL INFORMATION:

Total Floor Area	46,311 SF	
Student Capacity	410	
Gas	Yes	No
Bldg Sprinklered	Yes	No
Fire Pump	Yes	No
Standby Generator	Yes	No

SYMBOLS / GENERAL	
	Main Entrance
	Secondary Entrance
	Roof Access
ARA	Area of Rescue Assist.
SEC	Primary Security Panel
FACP	Fire Alarm Control Panel
FDC	Fire Dept. Connection
RISER	Sprinkler Riser
SPK	Sprinkler Standpipe
GEN	Standy Generator
ATS	Automatic Transfer Switch
CRISIS	School Crisis Kit
ELEC	Main Electrical Disconnect
GAS	Gas Shutoff
WTR	Water Shutoff
CLASSROOM / STAFF AREAS	
K	Kindergarden
1	First Grade
2	Second Grade
3	Third Grade
4	Fourth Grade
5	Fifth Grade
CPU	Computer Lab
MC	Media Center
MUS	Music
ART	Art
RES	Resource
UTILITY AREAS	
E	Electrical
M	Mechanical
D	Data
J	Janitor
S	Storage



**EMERGENCY SCHOOL SCHEMATICS**  
**OVERALL FLOOR PLAN**



UPDATED: JUNE 1, 2015

**Y.E.SMITH**  
 ELEMENTARY SCHOOL  
 2410 E. Main St.  
 DURHAM, NC 27703



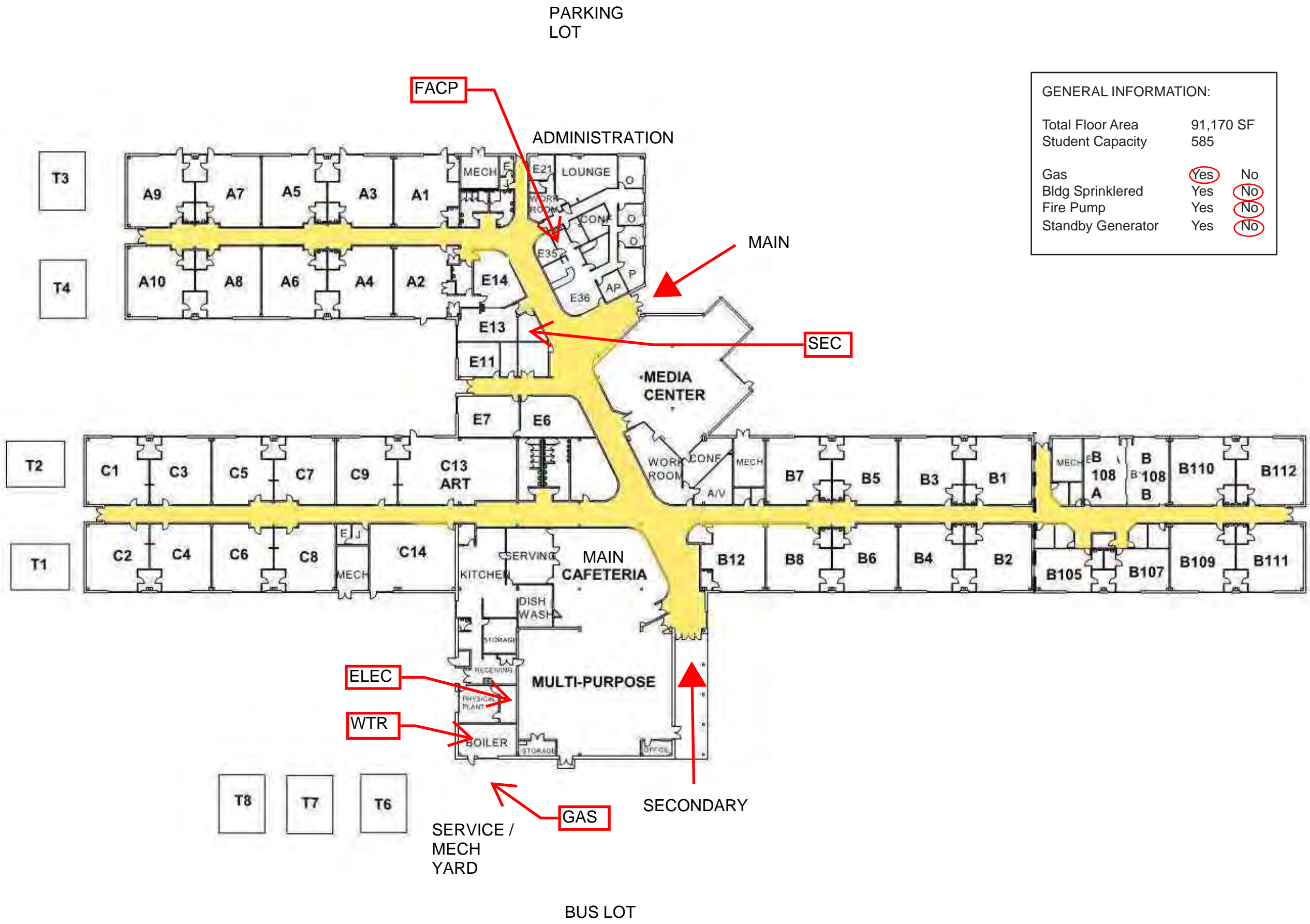
SYMBOLS / GENERAL	
	Main Entrance
	Secondary Entrance
	Roof Access
CLASSROOM / STAFF AREAS	
UTILITY AREAS	
E	Electrical
M	Mechanical
D	Data
J	Janitor
S	Storage

**EMERGENCY SCHOOL SCHEMATICS  
 OVERALL SITE PLAN**

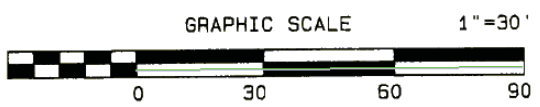
# SOUTHWEST ELEMENTARY SCHOOL

2320 Cook Rd.  
DURHAM, NC 27713

GENERAL INFORMATION:		
Total Floor Area	91,170 SF	
Student Capacity	585	
Gas	Yes	No
Bldg Sprinklered	Yes	No
Fire Pump	Yes	No
Standby Generator	Yes	No



SYMBOLS / GENERAL	
	Main Entrance
	Secondary Entrance
	Roof Access
	Area of Rescue Assist.
	Primary Security Panel
	Fire Alarm Control Panel
	Fire Dept. Connection
	Sprinkler Riser
	Sprinkler Standpipe
	Standby Generator
	Automatic Transfer Switch
	School Crisis Kit
	Main Electrical Disconnect
	Gas Shutoff
	Water Shutoff
CLASSROOM / STAFF AREAS	
K	Kindergarden
1	First Grade
2	Second Grade
3	Third Grade
4	Fourth Grade
5	Fifth Grade
CPU	Computer Lab
MC	Media Center
MUS	Music
ART	Art
RES	Resource
UTILITY AREAS	
E	Electrical
M	Mechanical
D	Data
J	Janitor
S	Storage



## EMERGENCY SCHOOL SCHEMATICS OVERALL FLOOR PLAN



UPDATED: JUNE 1, 2015

# SOUTHWEST ELEMENTARY SCHOOL

2320 Cook Rd.  
DURHAM, NC 27713



SYMBOLS / GENERAL	
	Main Entrance
	Secondary Entrance
	Roof Access
CLASSROOM / STAFF AREAS	
UTILITY AREAS	
E	Electrical
M	Mechanical
D	Data
J	Janitor
S	Storage

## EMERGENCY SCHOOL SCHEMATICS OVERALL SITE PLAN

# C.C SPAULDING ELEMENTARY SCHOOL

1531 Roxboro Street  
DURHAM, NC 27707

## SYMBOLS / GENERAL

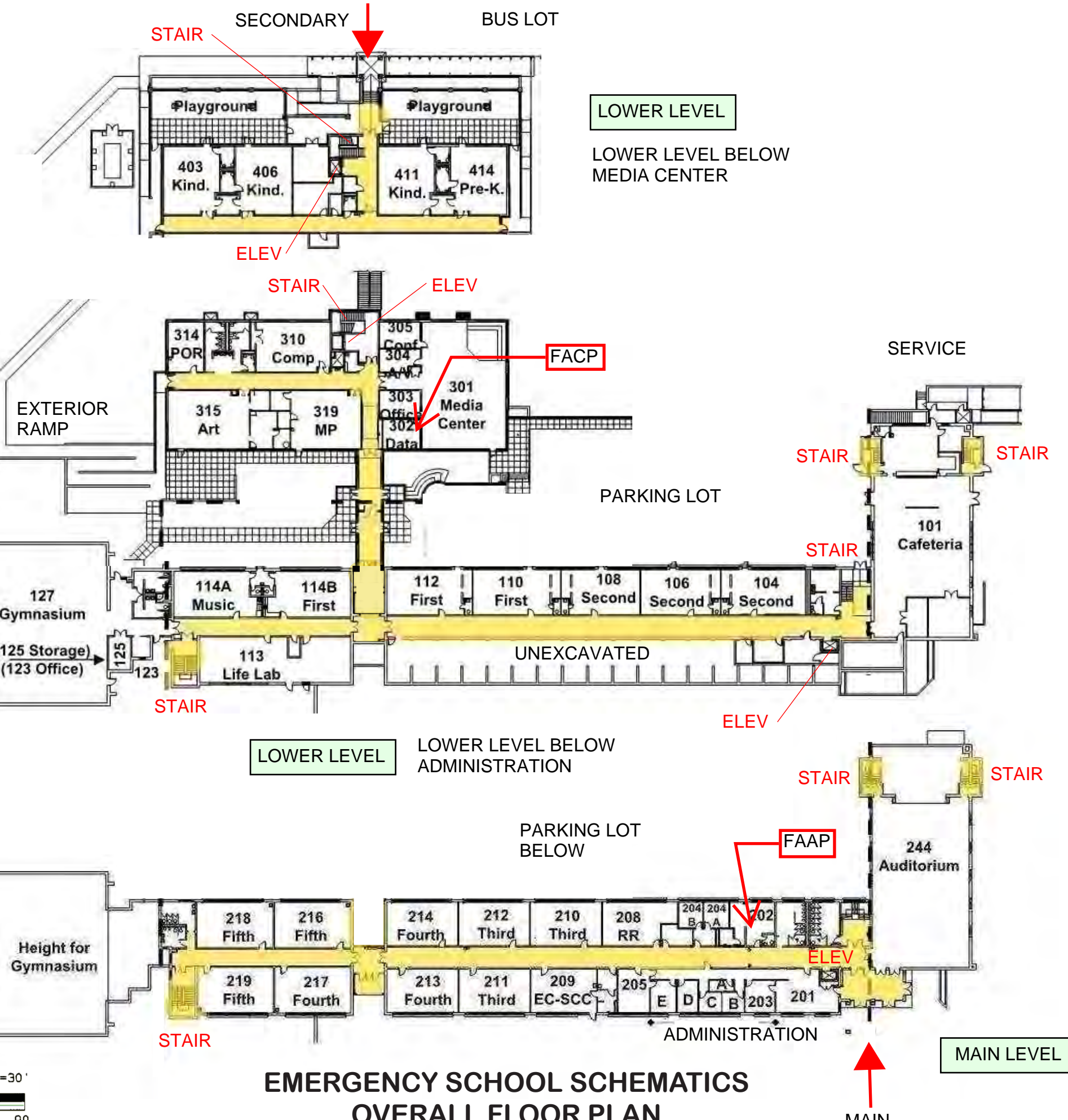
	Main Entrance
	Secondary Entrance
	Roof Access
	Area of Rescue Assist.
	Primary Security Panel
	Fire Alarm Control Panel
	Fire Dept. Connection
	Sprinkler Riser
	Sprinkler Standpipe
	Standby Generator
	Automatic Transfer Switch
	School Crisis Kit
	Main Electrical Disconnect
	Gas Shutoff
	Water Shutoff

## CLASSROOM / STAFF AREAS

K	Kindergarden
1	First Grade
2	Second Grade
3	Third Grade
4	Fourth Grade
5	Fifth Grade
CPU	Computer Lab
MC	Media Center
MUS	Music
ART	Art
RES	Resource

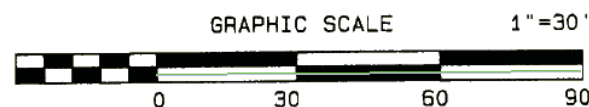
## UTILITY AREAS

E	Electrical
M	Mechanical
D	Data
J	Janitor
S	Storage



**GENERAL INFORMATION:**

Total Floor Area	69,486 SF
Student Capacity	325
Gas	Yes <input checked="" type="checkbox"/> No <input type="checkbox"/>
Bldg Sprinklered	Yes <input type="checkbox"/> No <input checked="" type="checkbox"/>
Fire Pump	Yes <input type="checkbox"/> No <input checked="" type="checkbox"/>
Standby Generator	Yes <input type="checkbox"/> No <input checked="" type="checkbox"/>



## EMERGENCY SCHOOL SCHEMATICS OVERALL FLOOR PLAN



UPDATED: JUNE 1, 2015



# C.C SPAULDING

ELEMENTARY SCHOOL

1531 Roxboro Street  
DURHAM, NC 27707



## SYMBOLS / GENERAL

	Main Entrance
	Secondary Entrance
	Roof Access
	Area of Rescue Assist.
	Primary Security Panel
	Fire Alarm Control Panel
	Fire Dept. Connection
	Sprinkler Riser
	Sprinkler Standpipe
	Standby Generator
	Automatic Transfer Switch
	School Crisis Kit
	Main Electrical Disconnect
	Gas Shutoff
	Water Shutoff

## CLASSROOM / STAFF AREAS

K	Kindergarden
1	First Grade
2	Second Grade
3	Third Grade
4	Fourth Grade
5	Fifth Grade
CPU	Computer Lab
MC	Media Center
MUS	Music
ART	Art
RES	Resource

## UTILITY AREAS

E	Electrical
M	Mechanical
D	Data
J	Janitor
S	Storage

## EMERGENCY SCHOOL SCHEMATICS OVERALL SITE PLAN

**GENERAL INFORMATION:**

Total Floor Area 79,921 SF  
 Student Capacity 638

Gas  Yes  No  
 Bldg Sprinklered  Yes  No  
 Fire Pump Yes  No  
 Standby Generator Yes  No

**SPRING VALLEY**


ELEMENTARY SCHOOL  
 2051 Northern Durham Parkway  
 DURHAM, NC 27703



UPPER FLOOR ABOVE 300's HALL

**EMERGENCY SCHOOL SCHEMATICS  
 OVERALL FLOOR PLAN**

SYMBOLS / GENERAL	
	Main Entrance
	Secondary Entrance
	Roof Access
ARA	Area of Rescue Assist.
SEC	Primary Security Panel
FACP	Fire Alarm Control Panel
FDC	Fire Dept. Connection
RISER	Sprinkler Riser
SPK	Sprinkler Standpipe
GEN	Standby Generator
ATS	Automatic Transfer Switch
CRISIS	School Crisis Kit
ELEC	Main Electrical Disconnect
GAS	Gas Shutoff
WTR	Water Shutoff
CLASSROOM / STAFF AREAS	
K	Kindergarden
1	First Grade
2	Second Grade
3	Third Grade
4	Fourth Grade
5	Fifth Grade
CPU	Computer Lab
MC	Media Center
MUS	Music
ART	Art
RES	Resource
UTILITY AREAS	
E	Electrical
M	Mechanical
D	Data
J	Janitor
S	Storage



MAIN PARKING LOT






UPDATED: JUNE 1, 2015

# SPRING VALLEY

ELEMENTARY SCHOOL  
2051 Northern Durham Parkway  
DURHAM, NC 27703



## SYMBOLS / GENERAL

-  Main Entrance
-  Secondary Entrance
-  Roof Access

## CLASSROOM / STAFF AREAS

- K Kindergarden
- 1 First Grade
- 2 Second Grade
- 3 Third Grade
- 4 Fourth Grade
- 5 Fifth Grade
- CPU Computer Lab
- MC Media Center
- MUS Music
- ART Art
- RES Resource

## UTILITY AREAS

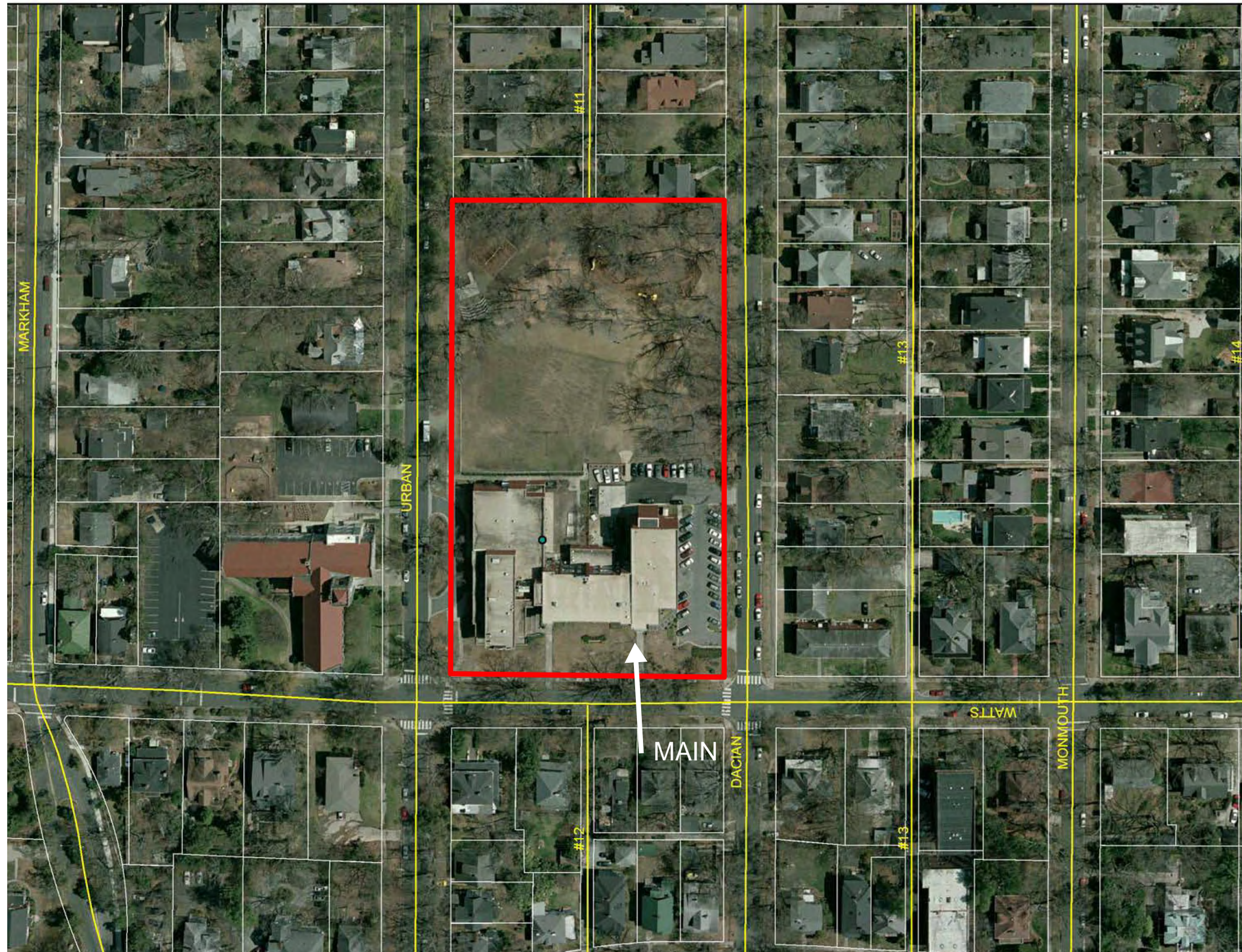
- E Electrical
- M Mechanical
- D Data
- J Janitor
- S Storage

## EMERGENCY SCHOOL SCHEMATICS OVERALL SITE PLAN



# GEORGE WATTS ELEMENTARY SCHOOL

700 Watts St.  
DURHAM, NC 27701



SYMBOLS / GENERAL	
	Main Entrance
	Secondary Entrance
	Roof Access
CLASSROOM / STAFF AREAS	
UTILITY AREAS	
E	Electrical
M	Mechanical
D	Data
J	Janitor
S	Storage

## EMERGENCY SCHOOL SCHEMATICS OVERALL SITE PLAN

EMERGENCY SCHOOL SCHEMATIC DIAGRAMS

# MIDDLE SCHOOLS

## DURHAM PUBLIC SCHOOLS

- 1 BROGDEN MIDDLE SCHOOL
- 3 CARRINGTON MIDDLE SCHOOL
- 5 GITHENS MIDDLE SCHOOL
- 7 LOWES GROVE MIDDLE SCHOOL
- 9 LUCAS MIDDLE SCHOOL
- 11 NEAL MIDDLE SCHOOL
- 13 WG PEARSON MIDDLE SCHOOL
- 15 ROGERS-HERR MIDDLE SCHOOL
- 17 SHEPARD SCONDARY SCHOOL
- 19 SCHOOL FOR CREATIVE STUDIES

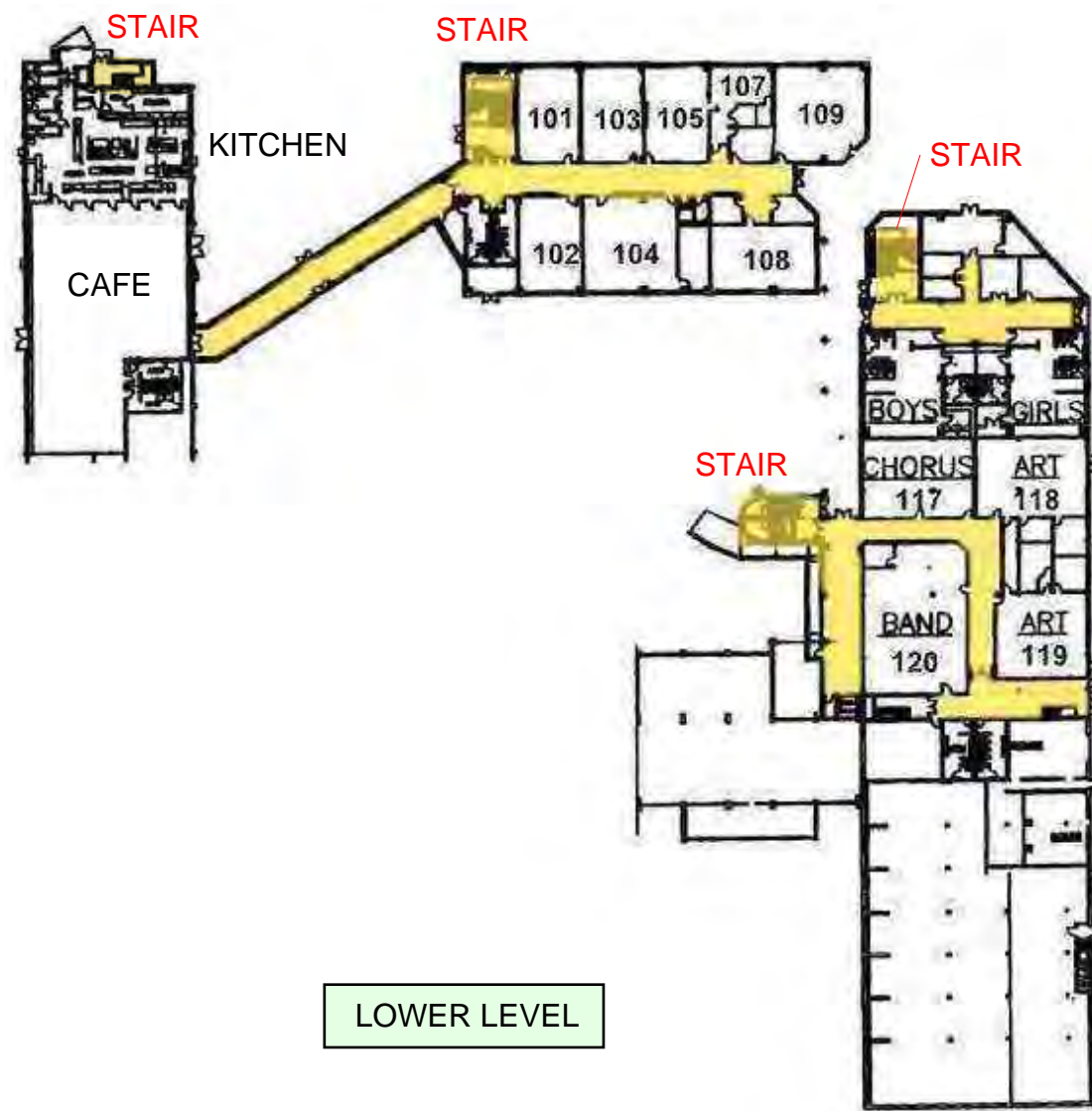


UPDATED: JUNE 1, 2015

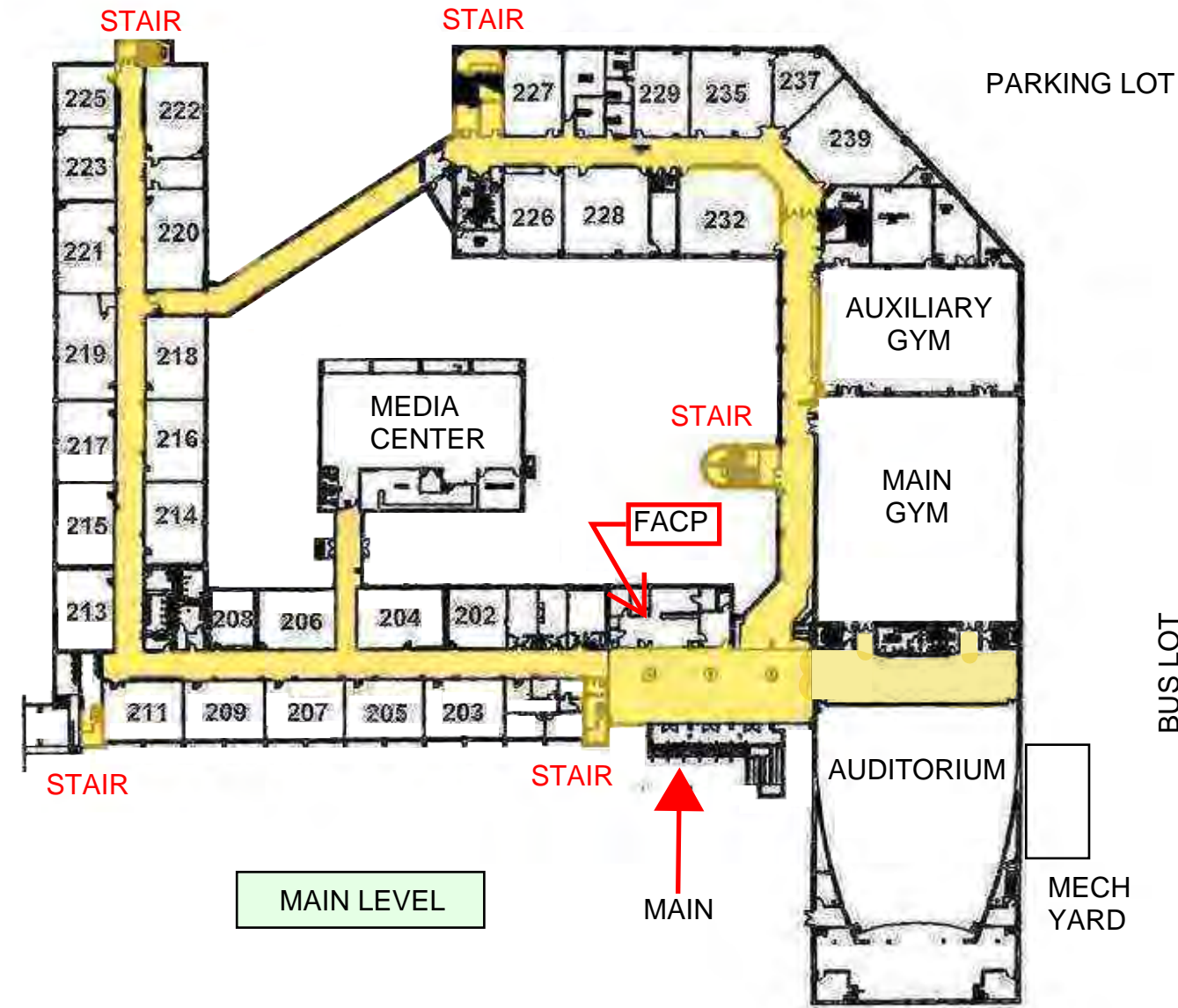
# BROGDEN

MIDDLE SCHOOL

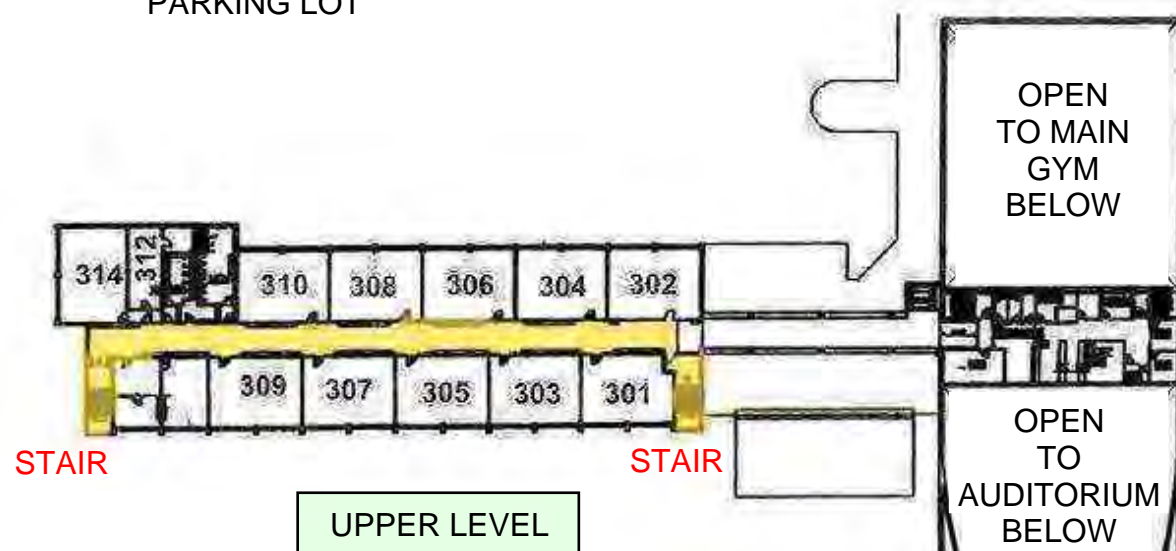
1001 Leon St  
DURHAM, NC 27704



LOWER LEVEL



MAIN LEVEL




UPPER LEVEL

## EMERGENCY SCHOOL SCHEMATICS OVERALL FLOOR PLAN

SYMBOLS / GENERAL	
	Main Entrance
	Secondary Entrance
	Roof Access
ARA	Area of Rescue Assist.
SEC	Primary Security Panel
FACP	Fire Alarm Control Panel
FDC	Fire Dept. Connection
RISER	Sprinkler Riser
SPK	Sprinkler Standpipe
GEN	Standby Generator
ATS	Automatic Transfer Switch
CRISIS	School Crisis Kit
ELEC	Main Electrical Disconnect
GAS	Gas Shutoff
WTR	Water Shutoff
CLASSROOM / STAFF AREAS	
ADM	Administration
CPU	Computer Lab
MC	Media Center
MUS	Music
ART	Art
RES	Resource
UTILITY AREAS	
E	Electrical
M	Mechanical
D	Data
J	Janitor
S	Storage

GENERAL INFORMATION:

Total Floor Area	156,380 SF	
Student Capacity	872	
Gas	Yes	No
Bldg Sprinklered	Yes	No
Fire Pump	Yes	No
Standby Generator	Yes	No



UPDATED: JUNE 1, 2015

**BROGDEN  
MIDDLE SCHOOL**

1001 Leon St  
DURHAM, NC 27704



120 240 480 720 960  
Feet

SYMBOLS / GENERAL	
	Main Entrance
	Secondary Entrance
	Roof Access
CLASSROOM / STAFF AREAS	
UTILITY AREAS	
E	Electrical
M	Mechanical
D	Data
J	Janitor
S	Storage

**EMERGENCY SCHOOL SCHEMATICS  
OVERALL SITE PLAN**



# CARRINGTON

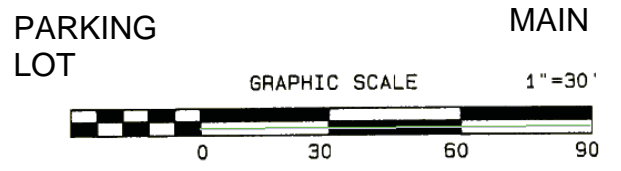
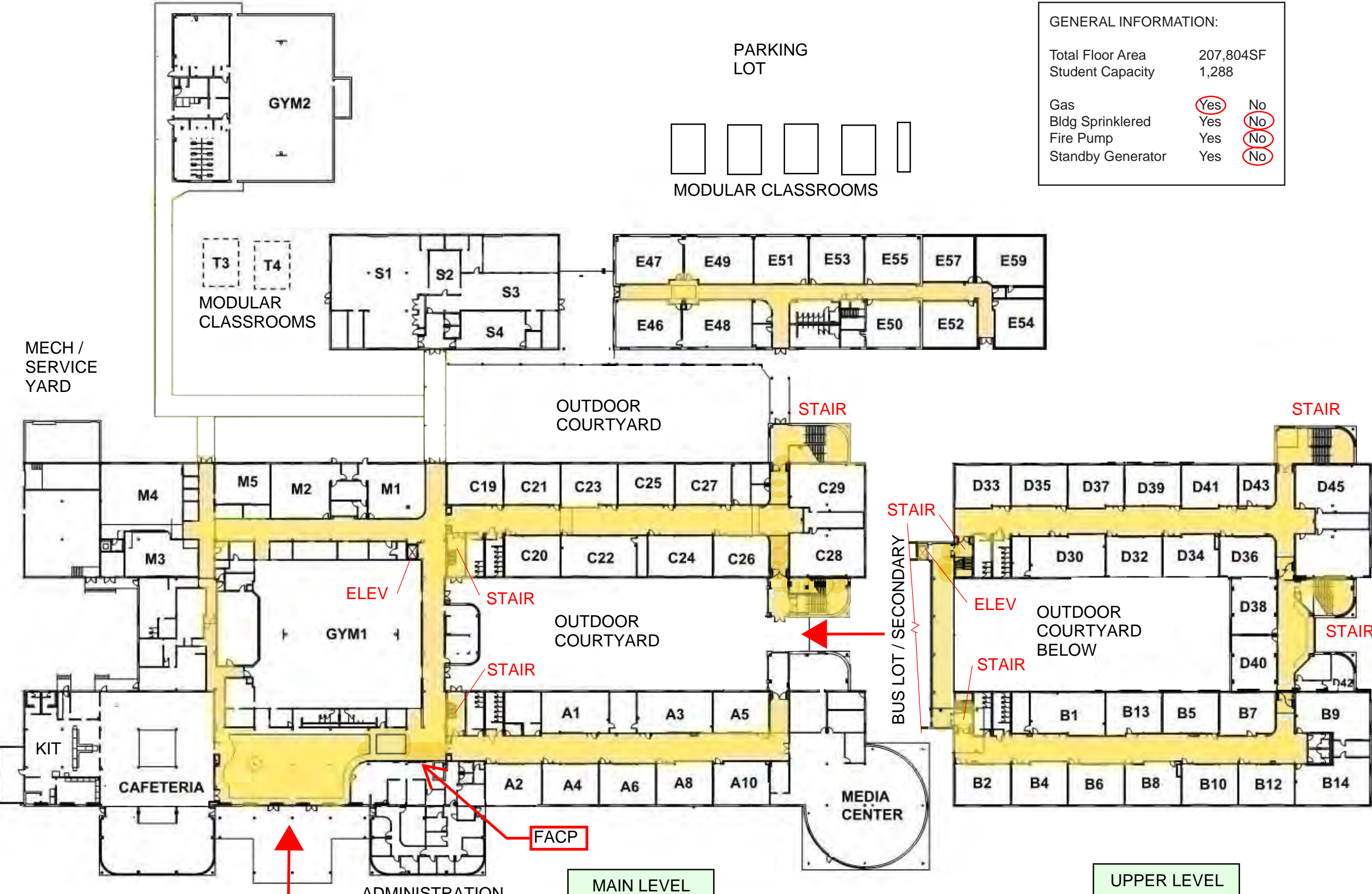
MIDDLE SCHOOL

227 Milton Rd.  
DURHAM, NC 27712

GENERAL INFORMATION:

Total Floor Area	207,804SF	
Student Capacity	1,288	
Gas	Yes	No
Bldg Sprinklered	Yes	No
Fire Pump	Yes	No
Standby Generator	Yes	No

SYMBOLS / GENERAL	
	Main Entrance
	Secondary Entrance
	Roof Access
	Area of Rescue Assist.
	Primary Security Panel
	Fire Alarm Control Panel
	Fire Dept. Connection
	Sprinkler Riser
	Sprinkler Standpipe
	Standy Generator
	Automatic Transfer Switch
	School Crisis Kit
	Main Electrical Disconnect
	Gas Shutoff
	Water Shutoff
CLASSROOM / STAFF AREAS	
	Administration
	Computer Lab
	Media Center
	Music
	Art
	Resource
UTILITY AREAS	
	Electrical
	Mechanical
	Data
	Janitor
	Storage



## EMERGENCY SCHOOL SCHEMATICS OVERALL FLOOR PLAN

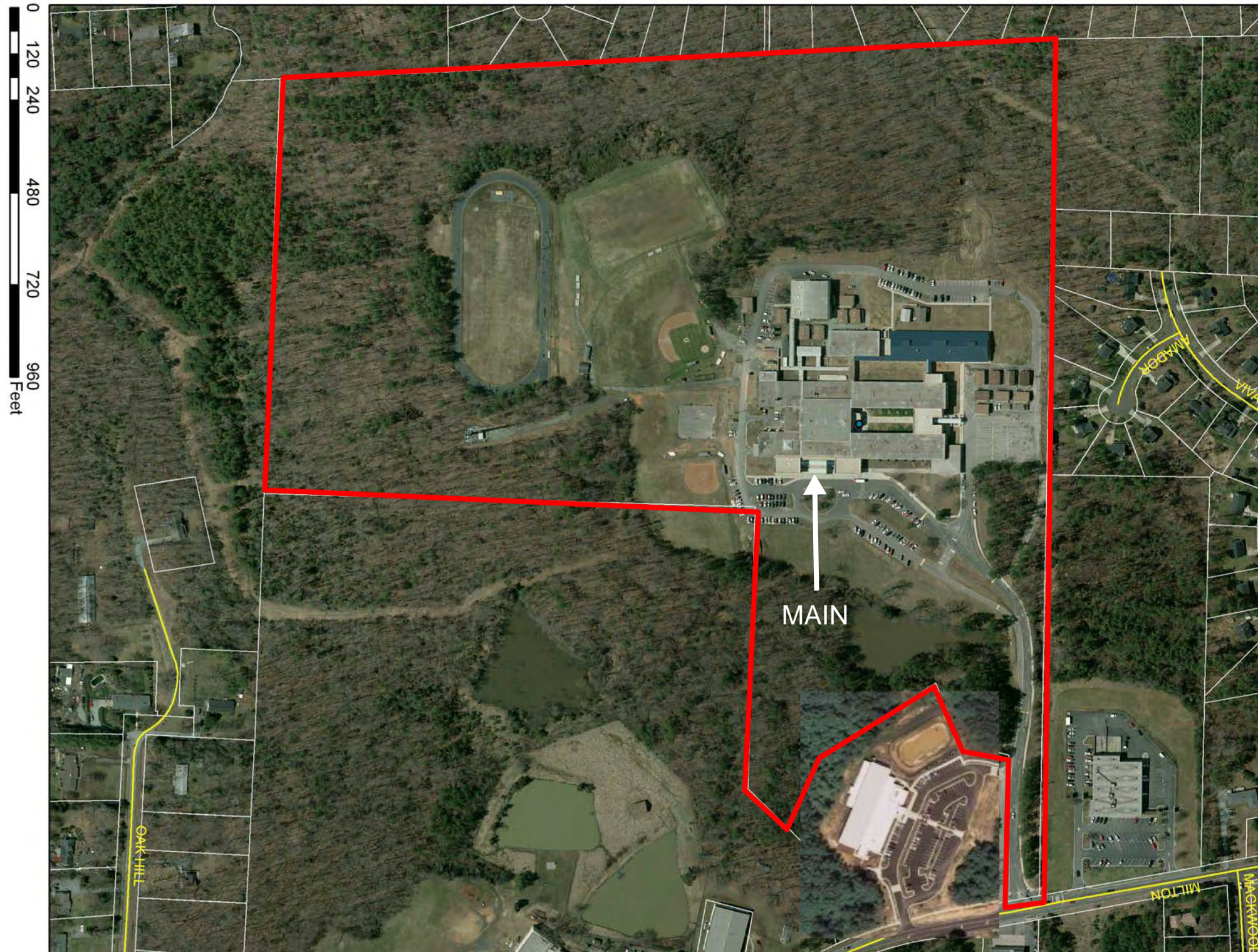


UPDATED: JUNE 1, 2015




# CARRINGTON

MIDDLE SCHOOL

227 Milton Rd.  
DURHAM, NC 27712



### SYMBOLS / GENERAL

-  Main Entrance
-  Secondary Entrance
-  Roof Access

### CLASSROOM / STAFF AREAS

### UTILITY AREAS

- E Electrical
- M Mechanical
- D Data
- J Janitor
- S Storage

## EMERGENCY SCHOOL SCHEMATICS OVERALL SITE PLAN

# GITHENS

MIDDLE SCHOOL

4800 Old Chapel Rd.  
DURHAM, NC 27707

## SYMBOLS / GENERAL

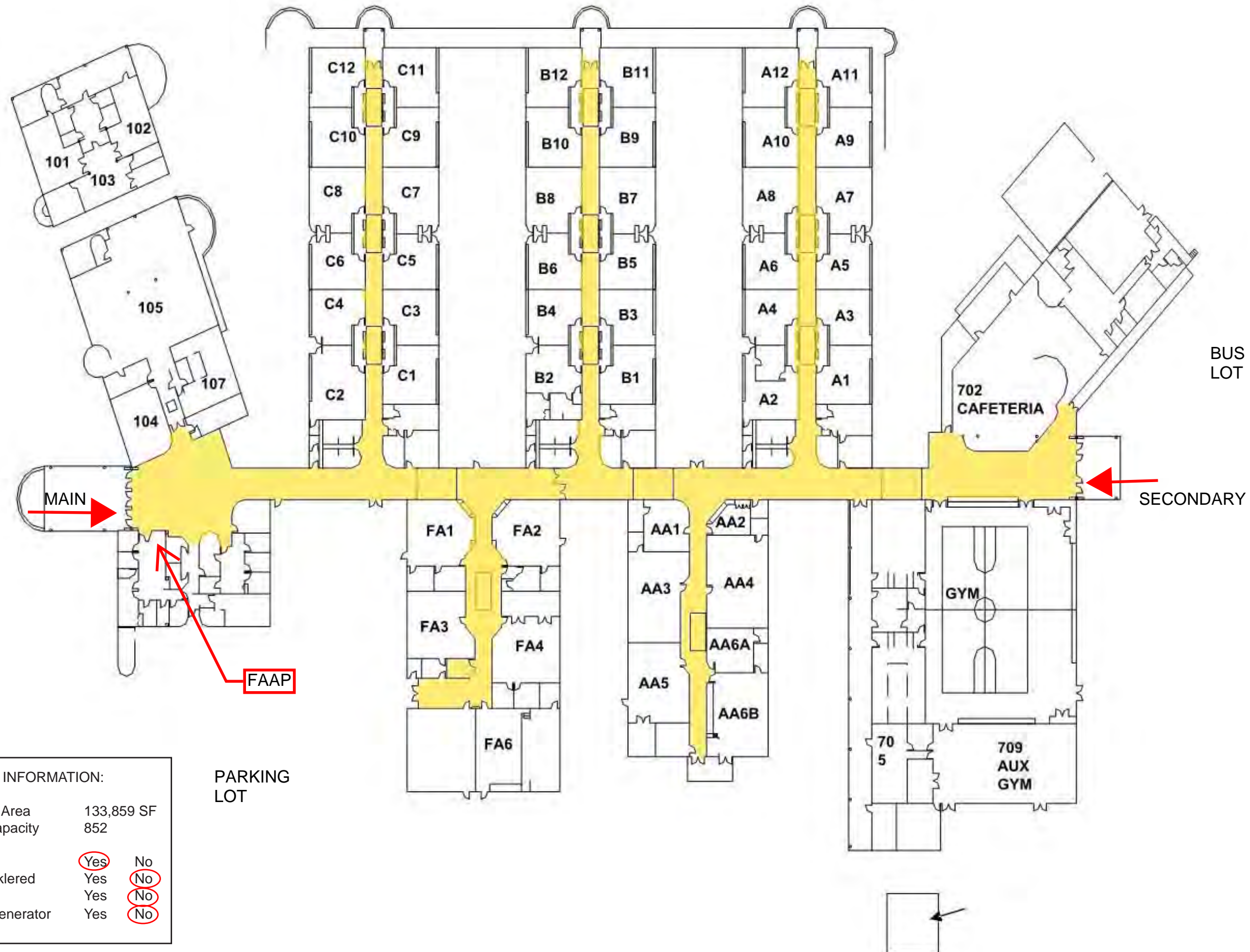
	Main Entrance
	Secondary Entrance
	Roof Access
	Area of Rescue Assist.
	Primary Security Panel
	Fire Alarm Control Panel
	Fire Dept. Connection
	Sprinkler Riser
	Sprinkler Standpipe
	Standby Generator
	Automatic Transfer Switch
	School Crisis Kit
	Main Electrical Disconnect
	Gas Shutoff
	Water Shutoff

## CLASSROOM / STAFF AREAS

	Administration
	Computer Lab
	Media Center
	Music
	Art
	Resource

## UTILITY AREAS

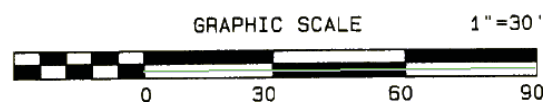
	Electrical
	Mechanical
	Data
	Janitor
	Storage



### GENERAL INFORMATION:

Total Floor Area	133,859 SF
Student Capacity	852
Gas	<input checked="" type="checkbox"/> Yes <input type="checkbox"/> No
Bldg Sprinklered	<input checked="" type="checkbox"/> Yes <input type="checkbox"/> No
Fire Pump	<input checked="" type="checkbox"/> Yes <input type="checkbox"/> No
Standby Generator	<input checked="" type="checkbox"/> Yes <input type="checkbox"/> No

PARKING LOT






## EMERGENCY SCHOOL SCHEMATICS OVERALL FLOOR PLAN



**GITHENS**  
 MIDDLE SCHOOL  
 4800 Old Chapel Rd.  
 DURHAM, NC 27707

*SYMBOLS / GENERAL*

-  Main Entrance
-  Secondary Entrance
-  Roof Access

*CLASSROOM / STAFF AREAS*

*UTILITY AREAS*

- E Electrical
- M Mechanical
- D Data
- J Janitor
- S Storage

**EMERGENCY SCHOOL SCHEMATICS  
 OVERALL SITE PLAN**



UPDATED: JUNE 1, 2015

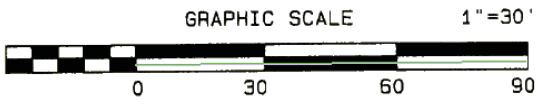
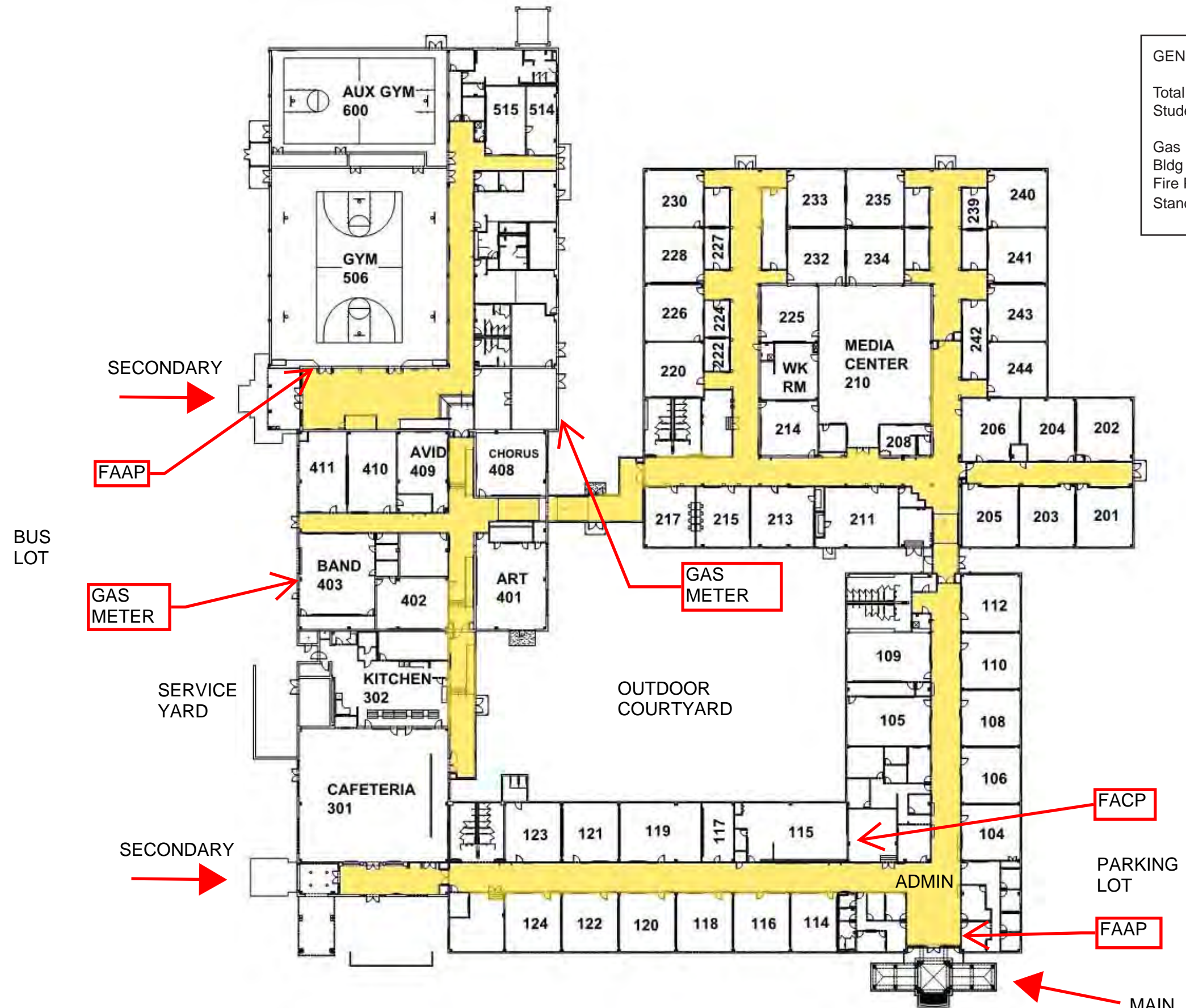
# LOWE'S GROVE

MIDDLE SCHOOL

4418 Alston Ave.  
DURHAM, NC 27713

GENERAL INFORMATION:		
Total Floor Area	122,504 SF	
Student Capacity	774	
Gas	Yes	No
Bldg Sprinklered	Yes	No
Fire Pump	Yes	No
Standby Generator	Yes	No

SYMBOLS / GENERAL	
	Main Entrance
	Secondary Entrance
	Roof Access
ARA	Area of Rescue Assist.
SEC	Primary Security Panel
FACP	Fire Alarm Control Panel
FDC	Fire Dept. Connection
RISER	Sprinkler Riser
SPK	Sprinkler Standpipe
GEN	Standy Generator
ATS	Automatic Transfer Switch
CRISIS	School Crisis Kit
ELEC	Main Electrical Disconnect
GAS	Gas Shutoff
WTR	Water Shutoff
CLASSROOM / STAFF AREAS	
ADM	Administration
CPU	Computer Lab
MC	Media Center
MUS	Music
ART	Art
RES	Resource
UTILITY AREAS	
E	Electrical
M	Mechanical
D	Data
J	Janitor
S	Storage



**EMERGENCY SCHOOL SCHEMATICS  
OVERALL FLOOR PLAN**



UPDATED: JUNE 1, 2015




# LOWE'S GROVE

MIDDLE SCHOOL

4418 Alston Ave.  
DURHAM, NC 27713



### SYMBOLS / GENERAL

-  Main Entrance
-  Secondary Entrance
-  Roof Access

### CLASSROOM / STAFF AREAS



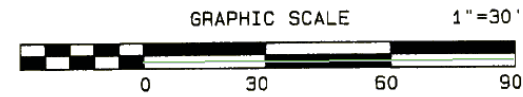
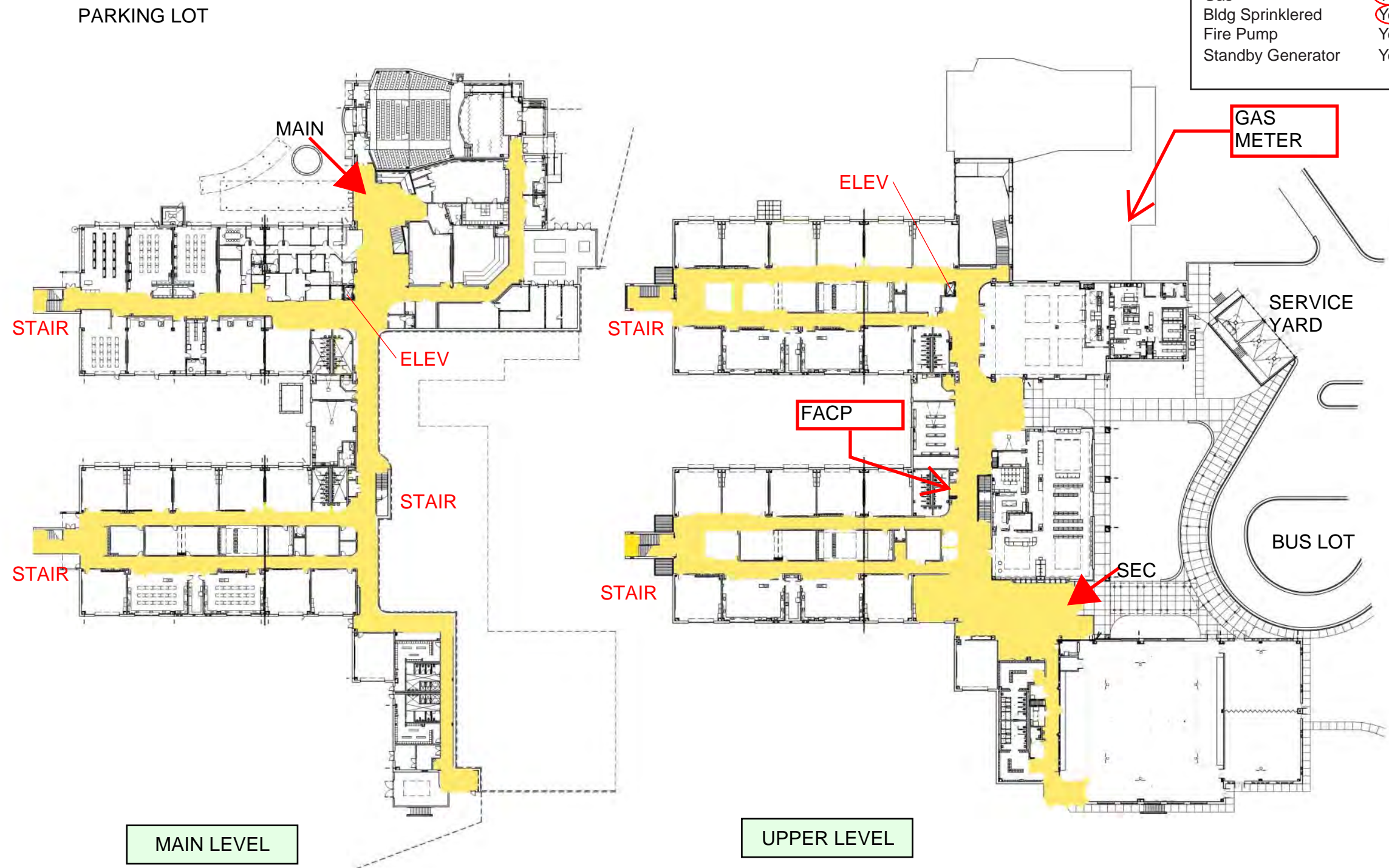
### UTILITY AREAS

- E Electrical
- M Mechanical
- D Data
- J Janitor
- S Storage

## EMERGENCY SCHOOL SCHEMATICS OVERALL SITE PLAN

GENERAL INFORMATION:		
Total Floor Area	153,593 SF	
Student Capacity	644	
Gas	Yes	No
Bldg Sprinklered	Yes	No
Fire Pump	Yes	No
Standby Generator	Yes	No

SYMBOLS / GENERAL	
	Main Entrance
	Secondary Entrance
	Roof Access
ARA	Area of Rescue Assist.
SEC	Primary Security Panel
FACP	Fire Alarm Control Panel
FDC	Fire Dept. Connection
RISER	Sprinkler Riser
SPK	Sprinkler Standpipe
GEN	Standy Generator
ATS	Automatic Transfer Switch
CRISIS	School Crisis Kit
ELEC	Main Electrical Disconnect
GAS	Gas Shutoff
WTR	Water Shutoff
CLASSROOM / STAFF AREAS	
ADM	Administration
CPU	Computer Lab
MC	Media Center
MUS	Music
ART	Art
RES	Resource
UTILITY AREAS	
E	Electrical
M	Mechanical
D	Data
J	Janitor
S	Storage



**EMERGENCY SCHOOL SCHEMATICS  
OVERALL FLOOR PLAN**

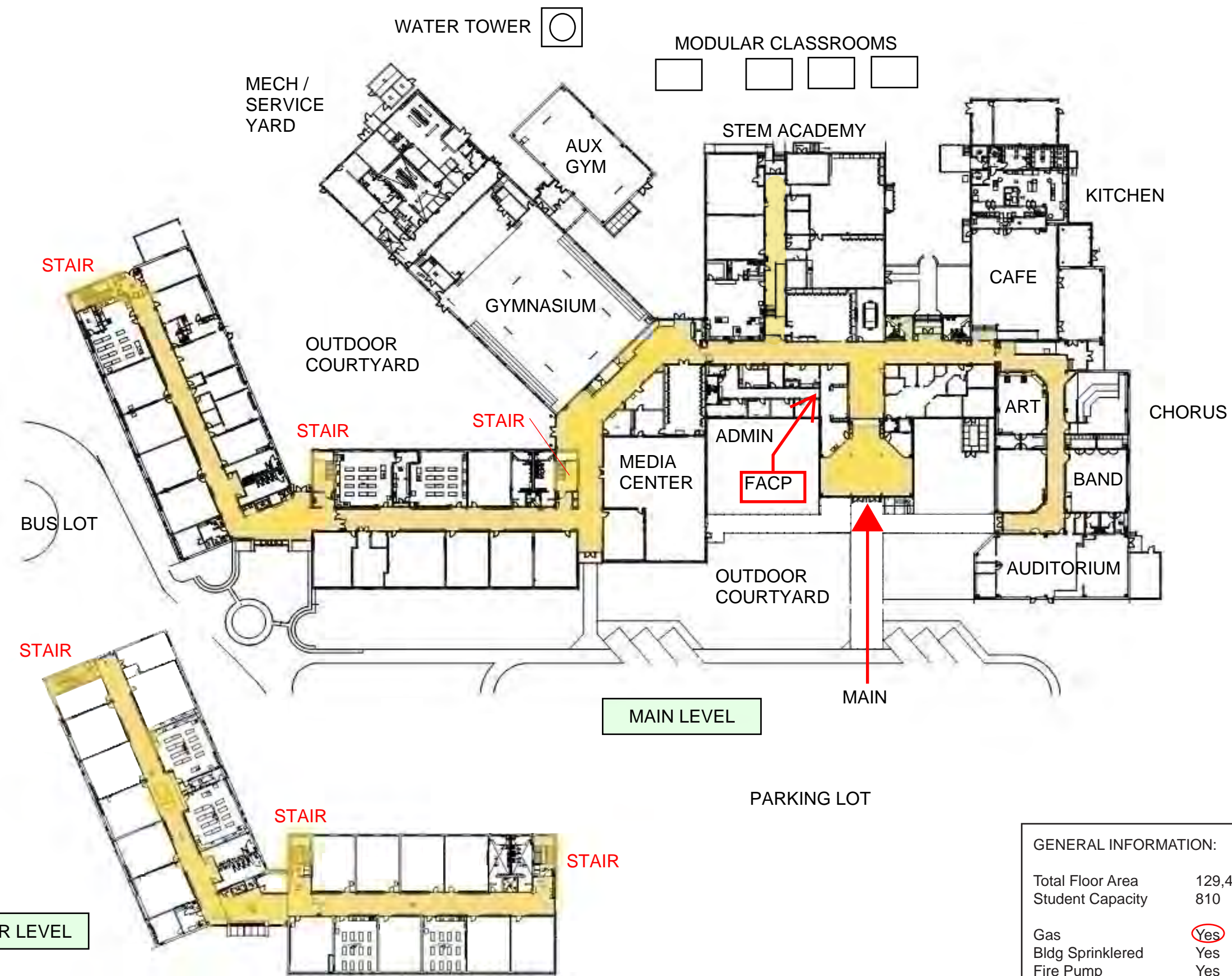
**LUCAS**  
MIDDLE SCHOOL  
923 Snow Hill Rd.  
DURHAM, NC 27704



SYMBOLS / GENERAL	
	Main Entrance
	Secondary Entrance
	Roof Access
CLASSROOM / STAFF AREAS	
UTILITY AREAS	
E	Electrical
M	Mechanical
D	Data
J	Janitor
S	Storage

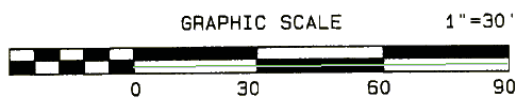
**EMERGENCY SCHOOL SCHEMATICS  
OVERALL SITE PLAN**





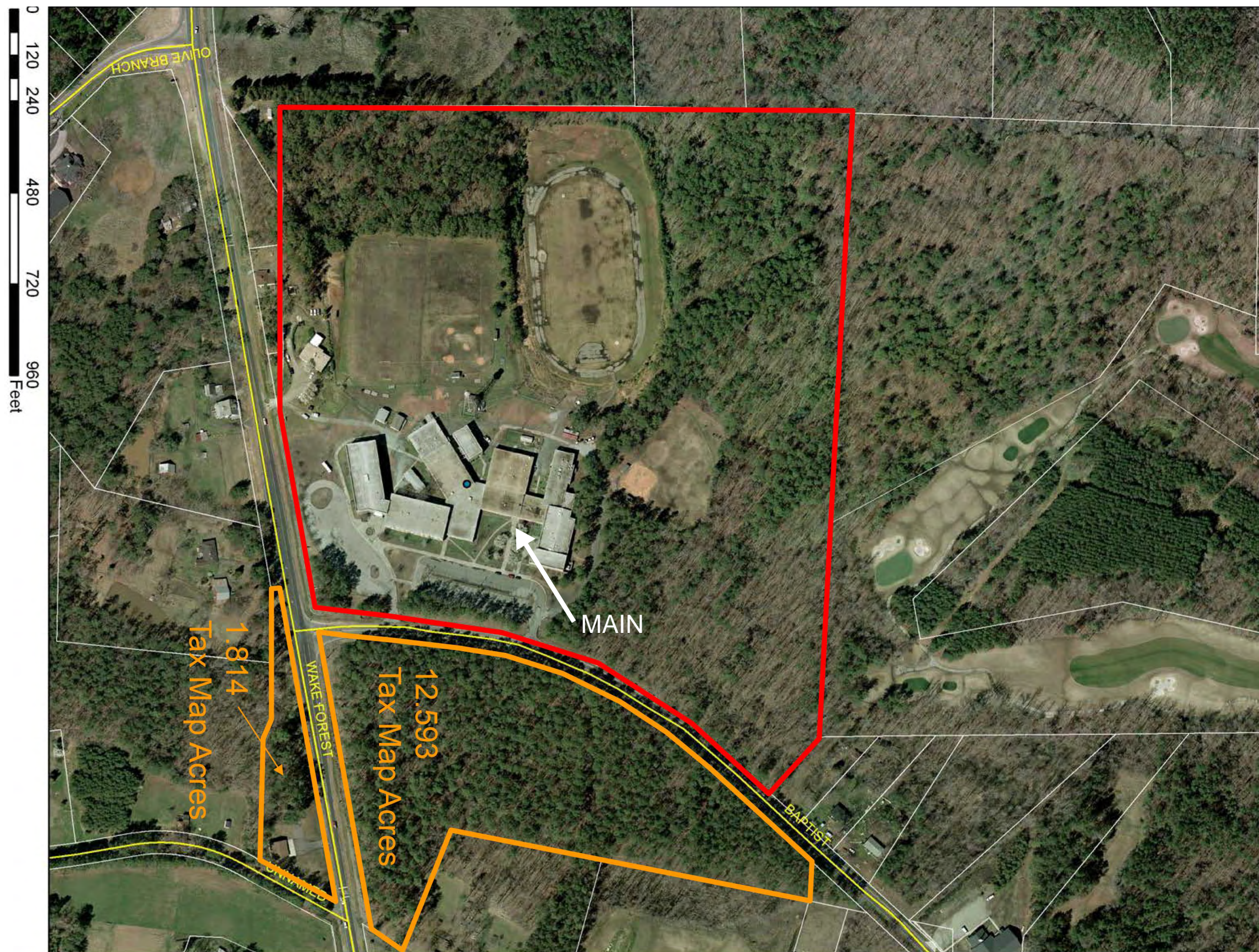
SYMBOLS / GENERAL	
	Main Entrance
	Secondary Entrance
	Roof Access
ARA	Area of Rescue Assist.
SEC	Primary Security Panel
FACP	Fire Alarm Control Panel
FDC	Fire Dept. Connection
RISER	Sprinkler Riser
SPK	Sprinkler Standpipe
GEN	Standby Generator
ATS	Automatic Transfer Switch
CRISIS	School Crisis Kit
ELEC	Main Electrical Disconnect
GAS	Gas Shutoff
WTR	Water Shutoff
CLASSROOM / STAFF AREAS	
ADM	Administration
CPU	Computer Lab
MC	Media Center
MUS	Music
ART	Art
RES	Resource
UTILITY AREAS	
E	Electrical
M	Mechanical
D	Data
J	Janitor
S	Storage

GENERAL INFORMATION:		
Total Floor Area	129,403 SF	
Student Capacity	810	
Gas	Yes	No
Bldg Sprinklered	Yes	No
Fire Pump	Yes	No
Standby Generator	Yes	No



**EMERGENCY SCHOOL SCHEMATICS**  
**OVERALL FLOOR PLAN**

**NEAL**  
 MIDDLE SCHOOL  
 201 Baptist Rd.  
 DURHAM, NC 27704



SYMBOLS / GENERAL	
	Main Entrance
	Secondary Entrance
	Roof Access
CLASSROOM / STAFF AREAS	
UTILITY AREAS	
E	Electrical
M	Mechanical
D	Data
J	Janitor
S	Storage

**EMERGENCY SCHOOL SCHEMATICS  
 OVERALL SITE PLAN**

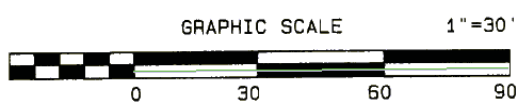
**GENERAL INFORMATION:**

Total Floor Area	54,599 SF	
Student Capacity	306	
Gas	Yes	No
Bldg Sprinklered	Yes	No
Fire Pump	Yes	No
Standby Generator	Yes	No

**W.G.PEARSON**  
MIDDLE SCHOOL  
600 E, Umstead St.  
DURHAM, NC 27701



SYMBOLS / GENERAL	
	Main Entrance
	Secondary Entrance
	Roof Access
	Area of Rescue Assist.
	Primary Security Panel
	Fire Alarm Control Panel
	Fire Dept. Connection
	Sprinkler Riser
	Sprinkler Standpipe
	Standby Generator
	Automatic Transfer Switch
	School Crisis Kit
	Main Electrical Disconnect
	Gas Shutoff
	Water Shutoff
CLASSROOM / STAFF AREAS	
	Administration
	Computer Lab
	Media Center
	Music
	Art
	Resource
UTILITY AREAS	
	Electrical
	Mechanical
	Data
	Janitor
	Storage



**EMERGENCY SCHOOL SCHEMATICS  
OVERALL FLOOR PLAN**



UPDATED: JUNE 1, 2015

# W.G.PEARSON

MIDDLE SCHOOL

600 E, Umstead St.  
DURHAM, NC 27701



SYMBOLS / GENERAL	
	Main Entrance
	Secondary Entrance
	Roof Access
CLASSROOM / STAFF AREAS	
UTILITY AREAS	
E	Electrical
M	Mechanical
D	Data
J	Janitor
S	Storage

## EMERGENCY SCHOOL SCHEMATICS OVERALL SITE PLAN

# ROGERS-HERR

MIDDLE SCHOOL

911 Cornwallis Rd.  
DURHAM, NC 27707

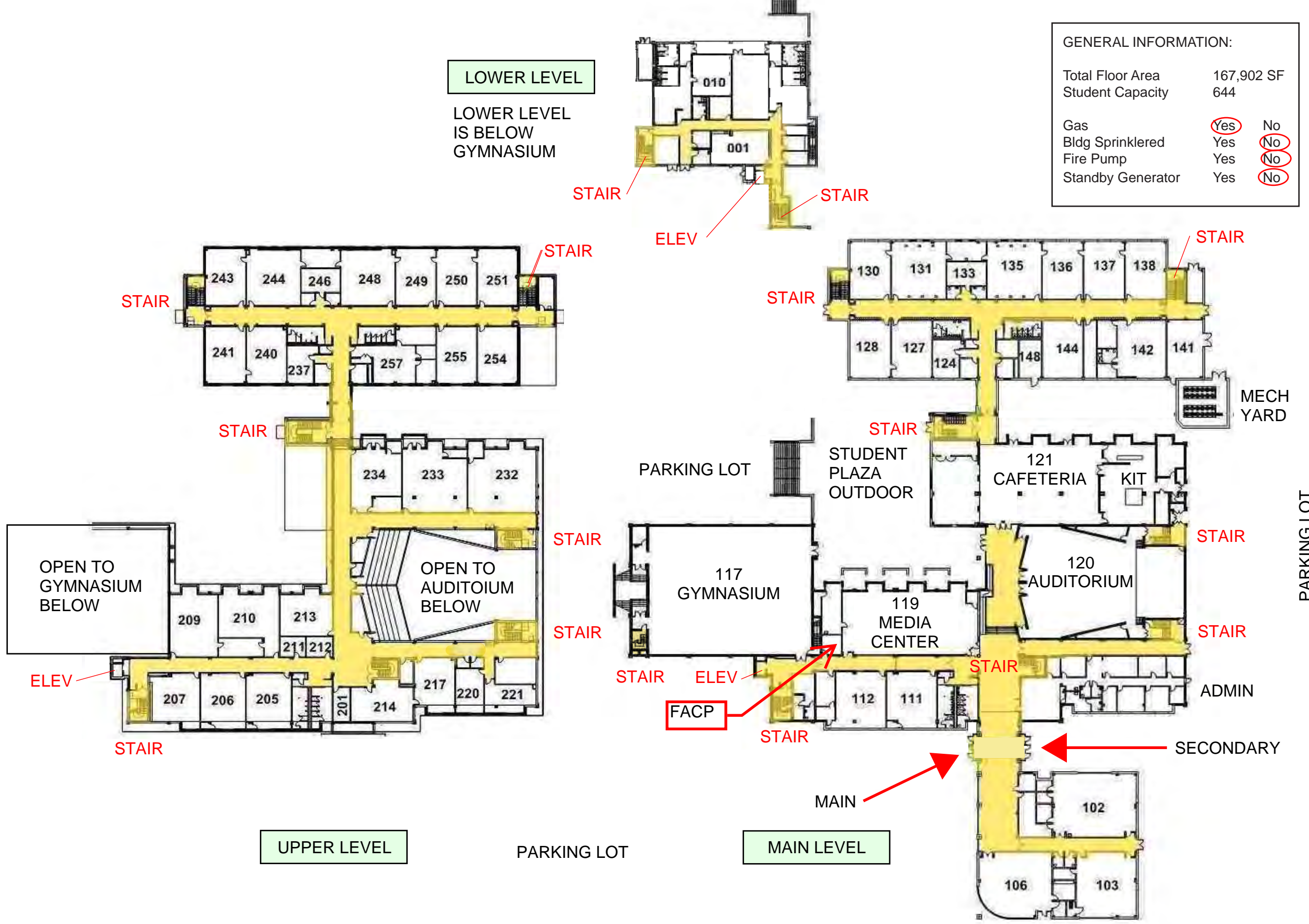
GENERAL INFORMATION:		
Total Floor Area	167,902 SF	
Student Capacity	644	
Gas	Yes	No
Bldg Sprinklered	Yes	No
Fire Pump	Yes	No
Standby Generator	Yes	No

LOWER LEVEL

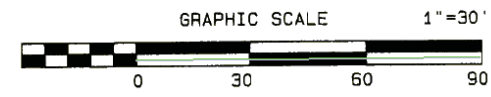
LOWER LEVEL IS BELOW GYMNASIUM

UPPER LEVEL

MAIN LEVEL



SYMBOLS / GENERAL	
	Main Entrance
	Secondary Entrance
	Roof Access
	Area of Rescue Assist.
	Primary Security Panel
	Fire Alarm Control Panel
	Fire Dept. Connection
	Sprinkler Riser
	Sprinkler Standpipe
	Standby Generator
	Automatic Transfer Switch
	School Crisis Kit
	Main Electrical Disconnect
	Gas Shutoff
	Water Shutoff
CLASSROOM / STAFF AREAS	
	Administration
	Computer Lab
	Media Center
	Music
	Art
	Resource
UTILITY AREAS	
	Electrical
	Mechanical
	Data
	Janitor
	Storage



## EMERGENCY SCHOOL SCHEMATICS OVERALL FLOOR PLAN



UPDATED: JUNE 1, 2015




# ROGERS-HERR

MIDDLE SCHOOL

911 Cornwallis Rd.  
DURHAM, NC 27707



## SYMBOLS / GENERAL

-  Main Entrance
-  Secondary Entrance
-  Roof Access

## CLASSROOM / STAFF AREAS

## UTILITY AREAS

- E Electrical
- M Mechanical
- D Data
- J Janitor
- S Storage

## EMERGENCY SCHOOL SCHEMATICS OVERALL SITE PLAN

GENERAL INFORMATION:
















Total Floor Area 96,870 SF  
 Student Capacity 546

Gas Yes No  
 Bldg Sprinklered Yes No  
 Fire Pump Yes No  
 Standby Generator Yes No

**SHEPARD**  
 MIDDLE SCHOOL

2401 Dakota St.  
 DURHAM, NC 27707






SYMBOLS / GENERAL

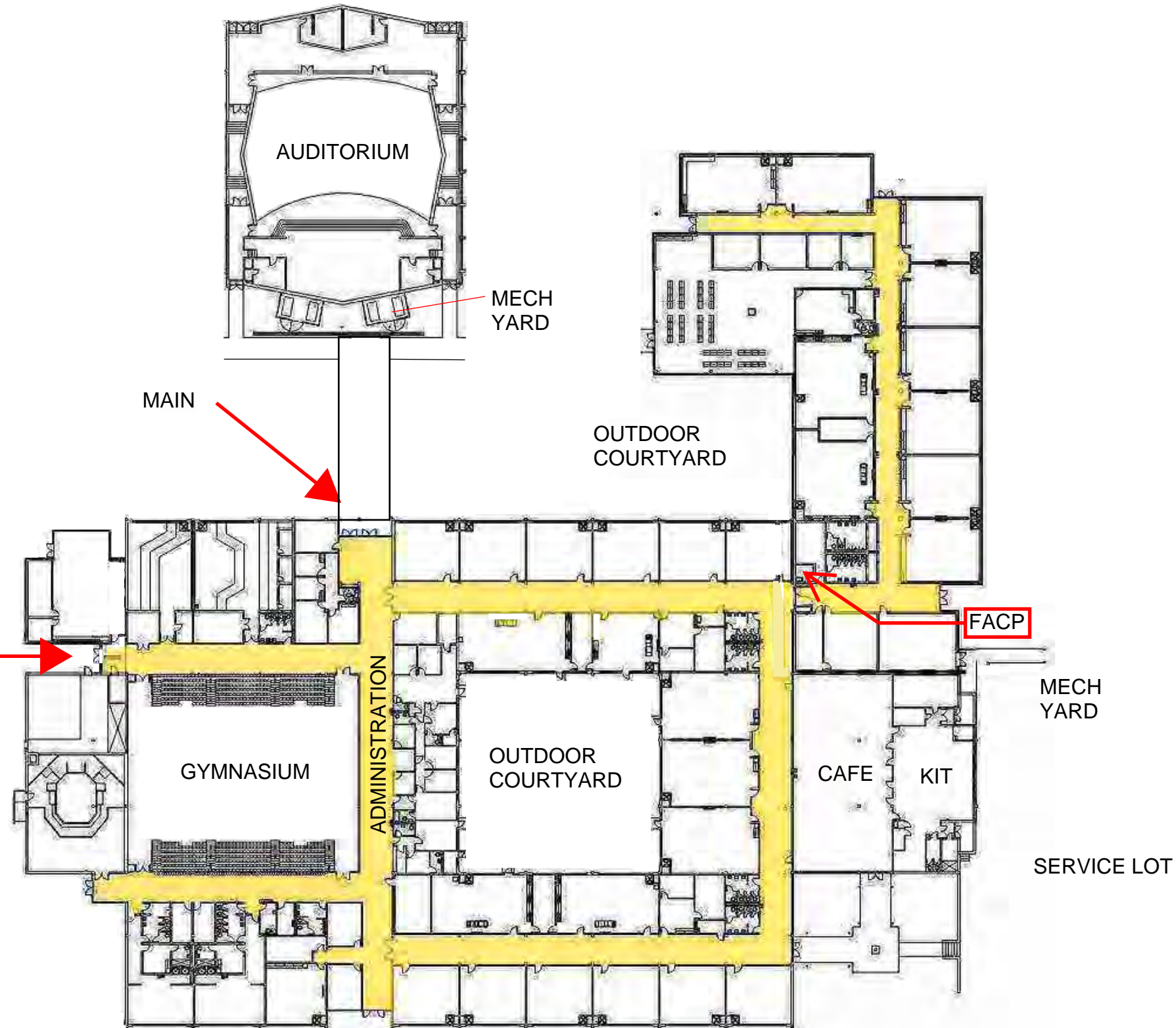
-  MAIN Main Entrance
-  SEC Secondary Entrance
-  Roof Access
-  ARA Area of Rescue Assist.
-  SEC Primary Security Panel
-  FACP Fire Alarm Control Panel
-  FDC Fire Dept. Connection
-  RISER Sprinkler Riser
-  SPK Sprinkler Standpipe
-  GEN Standy Generator
-  ATS Automatic Transfer Switch
-  CRISIS School Crisis Kit
-  ELEC Main Electrical Disconnect
-  GAS Gas Shutoff
-  WTR Water Shutoff

CLASSROOM / STAFF AREAS

-  ADM Administration
-  CPU Computer Lab
-  MC Media Center
-  MUS Music
-  ART Art
-  RES Resource

UTILITY AREAS

-  E Electrical
-  M Mechanical
-  D Data
-  J Janitor
-  S Storage



PARKING LOT

OUTDOOR COURTYARD

SECONDARY

MAIN

FACP

GYMNASIUM

ADMINISTRATION

OUTDOOR COURTYARD

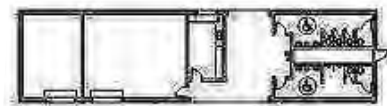
CAFE

KIT

MECH YARD

BUS LOT

SERVICE LOT



GRAPHIC SCALE 1"=30'



**EMERGENCY SCHOOL SCHEMATICS**  
**OVERALL FLOOR PLAN**

# SHEPARD MIDDLE SCHOOL

2401 Dakota St.  
DURHAM, NC 27707



SYMBOLS / GENERAL	
	Main Entrance
	Secondary Entrance
	Roof Access
CLASSROOM / STAFF AREAS	
UTILITY AREAS	
E	Electrical
M	Mechanical
D	Data
J	Janitor
S	Storage

## EMERGENCY SCHOOL SCHEMATICS OVERALL SITE PLAN

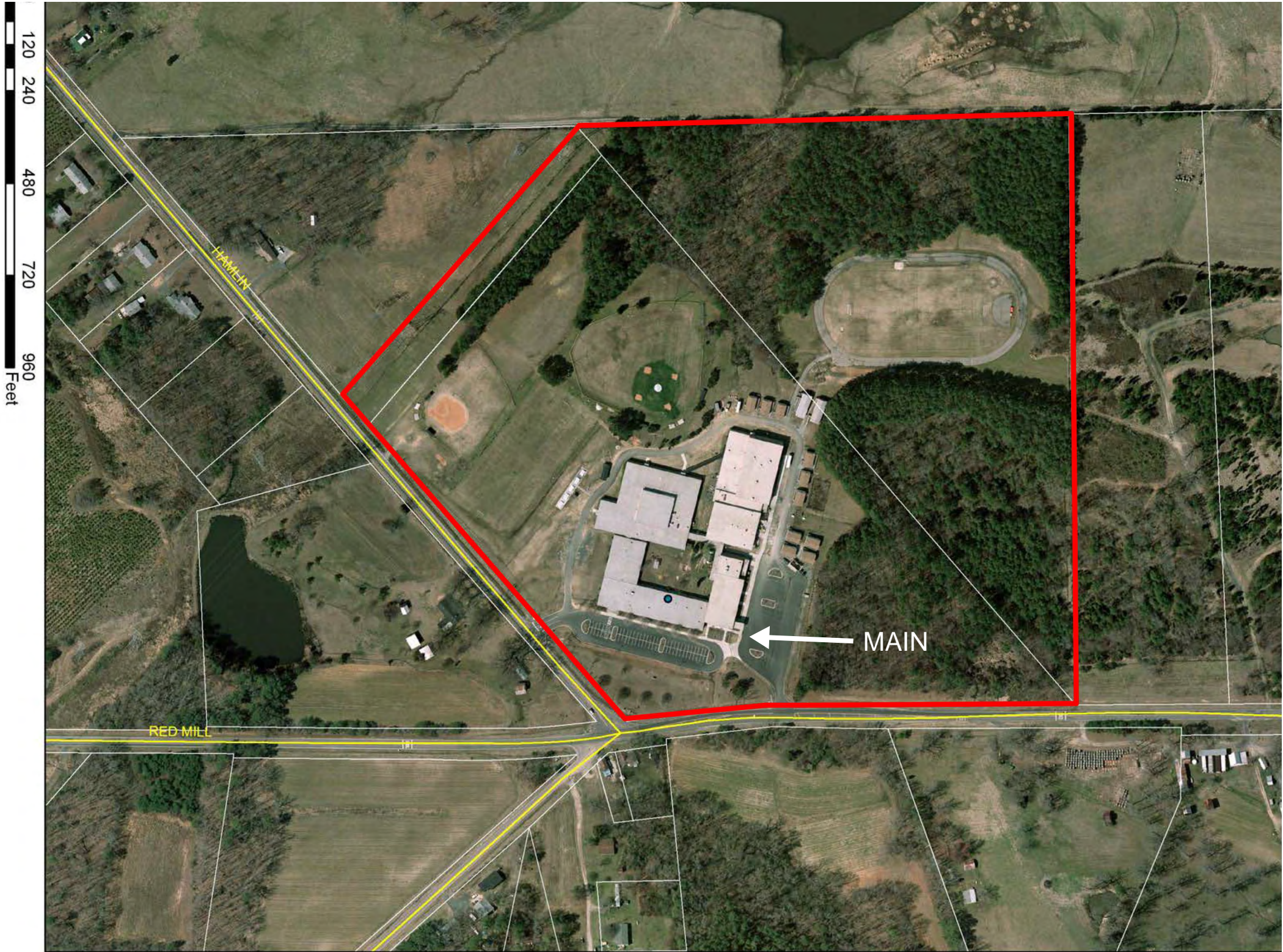




**CREATIVE STUDIES**

MIDDLE/HIG SCHOOL

5001 Red Mill Rd.  
DURHAM, NC 27704



SYMBOLS / GENERAL	
	Main Entrance
	Secondary Entrance
	Roof Access
ARA	Area of Rescue Assist.
SEC	Primary Security Panel
FACP	Fire Alarm Control Panel
FDC	Fire Dept. Connection
RISER	Sprinkler Riser
SPK	Sprinkler Standpipe
GEN	Standby Generator
ATS	Automatic Transfer Switch
CRISIS	School Crisis Kit
ELEC	Main Electrical Disconnect
GAS	Gas Shutoff
WTR	Water Shutoff
CLASSROOM / STAFF AREAS	
ADM	Administration
CPU	Computer Lab
MC	Media Center
MUS	Music
ART	Art
RES	Resource
UTILITY AREAS	
E	Electrical
M	Mechanical
D	Data
J	Janitor
S	Storage

**EMERGENCY SCHOOL SCHEMATICS  
OVERALL SITE PLAN**



UPDATED: JUNE 1, 2015

EMERGENCY SCHOOL SCHEMATIC DIAGRAMS

**HIGH SCHOOLS**  
DURHAM PUBLIC SCHOOLS

- 1 HILLSIDE HIGH SCHOOL
- 3 JORDAN HIGH SCHOOL
- 5 NORTHERN HIGH SCHOOL
- 7 RIVERSIDE HIGH SCHOOL
- 9 SOUTHERN HIGH SCHOOL
- 11 LAKEVIEW SCHOOL

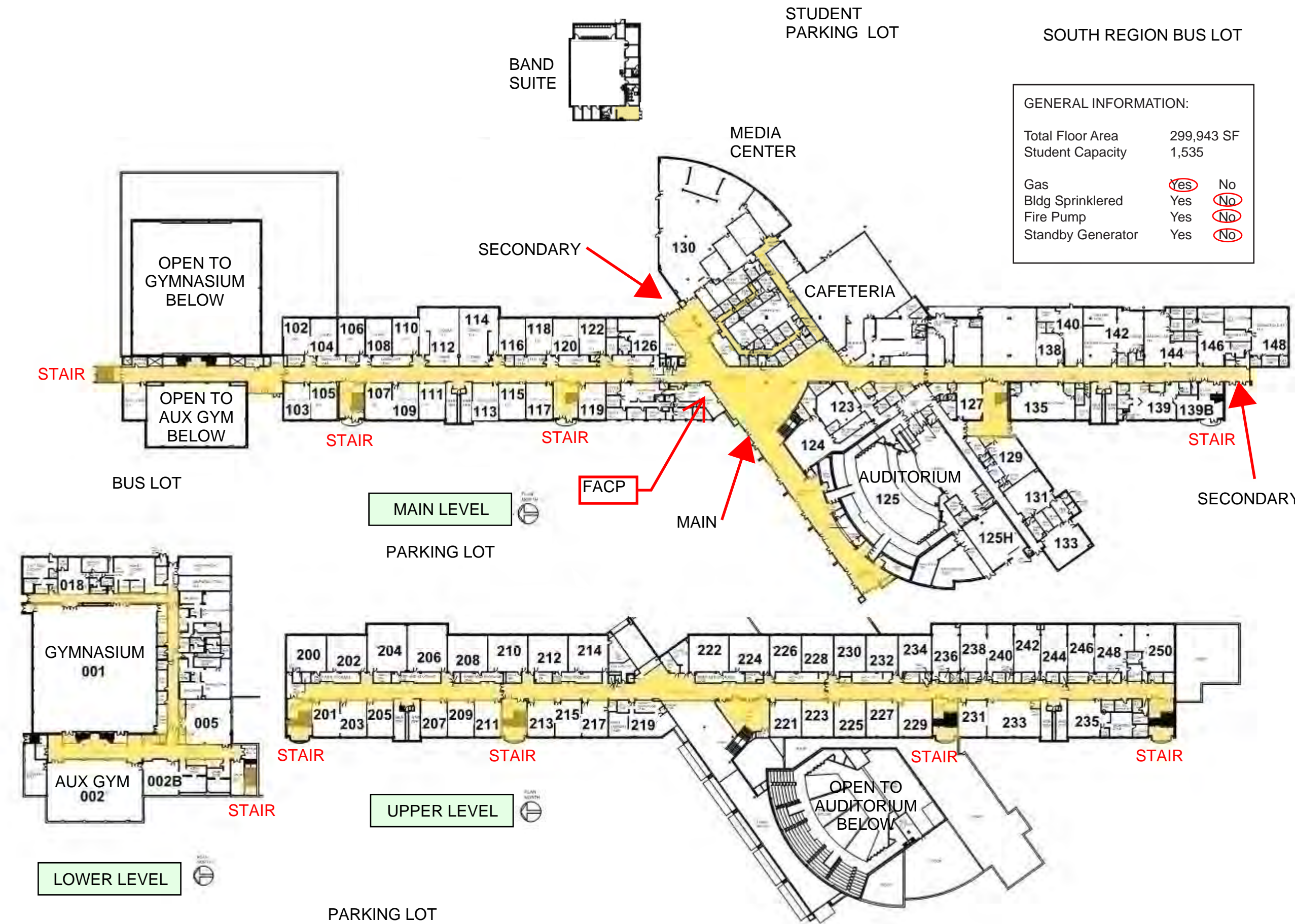


UPDATED: JUNE 1, 2015

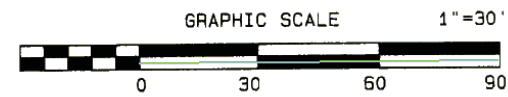
# HILLSIDE HIGH SCHOOL

3727 Fayetteville St.  
DURHAM, NC 27707

GENERAL INFORMATION:		
Total Floor Area	299,943 SF	
Student Capacity	1,535	
Gas	Yes	No
Bldg Sprinklered	Yes	No
Fire Pump	Yes	No
Standby Generator	Yes	No



SYMBOLS / GENERAL	
	Main Entrance
	Secondary Entrance
	Roof Access
	Area of Rescue Assist.
	Primary Security Panel
	Fire Alarm Control Panel
	Fire Dept. Connection
	Sprinkler Riser
	Sprinkler Standpipe
	Standby Generator
	Automatic Transfer Switch
	School Crisis Kit
	Main Electrical Disconnect
	Gas Shutoff
	Water Shutoff
CLASSROOM / STAFF AREAS	
	Administration
	Computer Lab
	Media Center
	Music
	Art
	Resource
UTILITY AREAS	
	Electrical
	Mechanical
	Data
	Janitor
	Storage



## EMERGENCY SCHOOL SCHEMATICS OVERALL FLOOR PLAN



UPDATED: JUNE 1, 2015



SYMBOLS / GENERAL	
	Main Entrance
	Secondary Entrance
	Roof Access
CLASSROOM / STAFF AREAS	
UTILITY AREAS	
E	Electrical
M	Mechanical
D	Data
J	Janitor
S	Storage

**EMERGENCY SCHOOL SCHEMATICS  
 OVERALL SITE PLAN**

# JORDAN
















HIGH SCHOOL

6806 Garrett Rd.  
DURHAM, NC 27707







GENERAL INFORMATION:

Total Floor Area	266,477 SF	
Student Capacity	1,810	
Gas	Yes	No
Bldg Sprinklered	Yes	No
Fire Pump	Yes	No
Standby Generator	Yes	No






## SYMBOLS / GENERAL

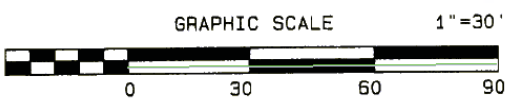
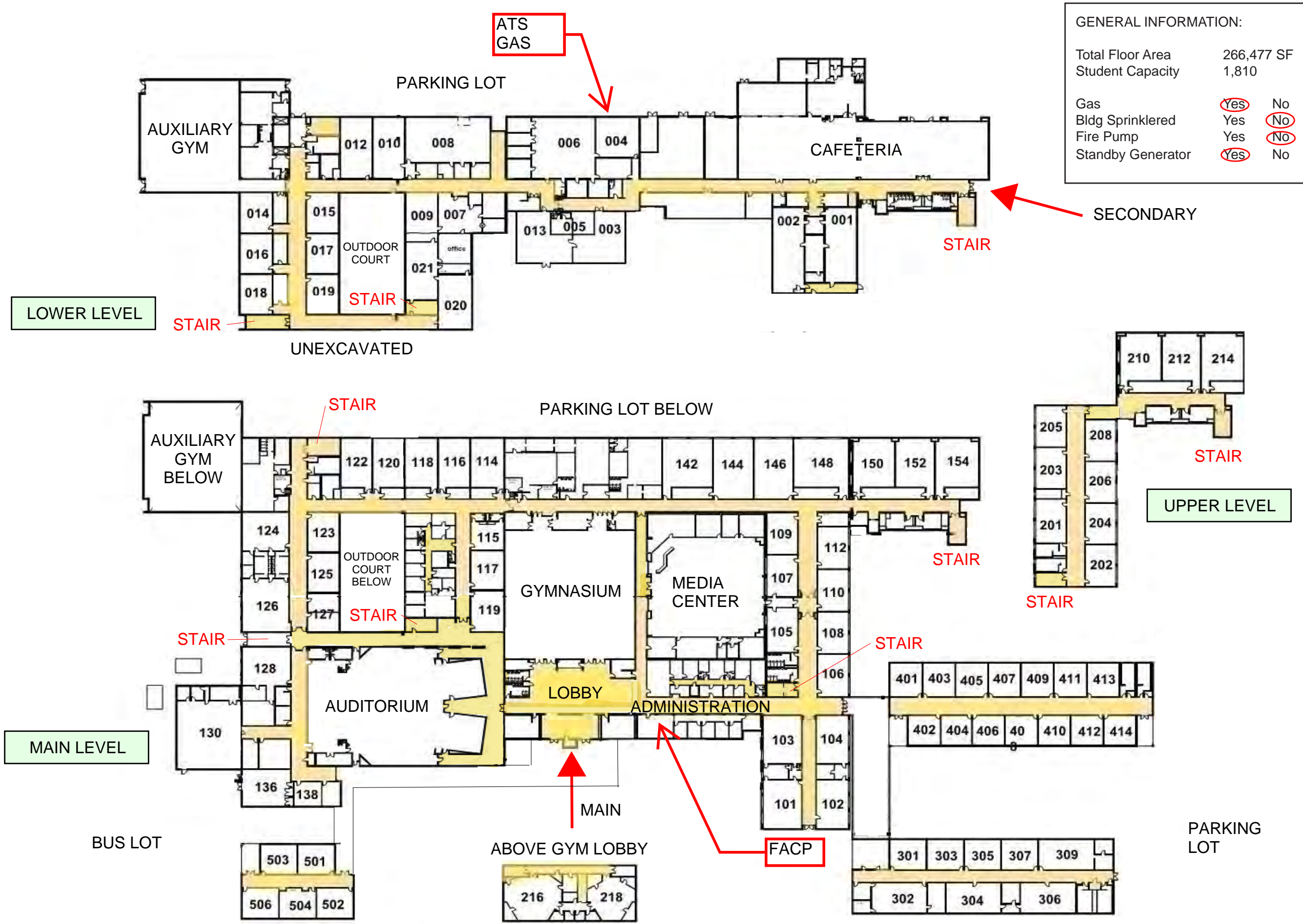
-  MAIN Main Entrance
-  SEC Secondary Entrance
-  Roof Access
-  ARA Area of Rescue Assist.
-  SEC Primary Security Panel
-  FACP Fire Alarm Control Panel
-  FDC Fire Dept. Connection
-  RISER Sprinkler Riser
-  SPK Sprinkler Standpipe
-  GEN Standy Generator
-  ATS Automatic Transfer Switch
-  CRISIS School Crisis Kit
  
-  ELEC Main Electrical Disconnect
-  GAS Gas Shutoff
-  WTR Water Shutoff

## CLASSROOM / STAFF AREAS

-  ADM Administration
-  CPU Computer Lab
-  MC Media Center
-  MUS Music
-  ART Art
-  RES Resource

## UTILITY AREAS

-  E Electrical
-  M Mechanical
-  D Data
-  J Janitor
-  S Storage



# EMERGENCY SCHOOL SCHEMATICS OVERALL FLOOR PLAN

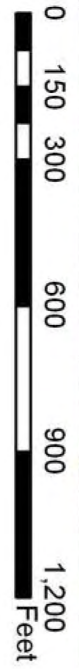
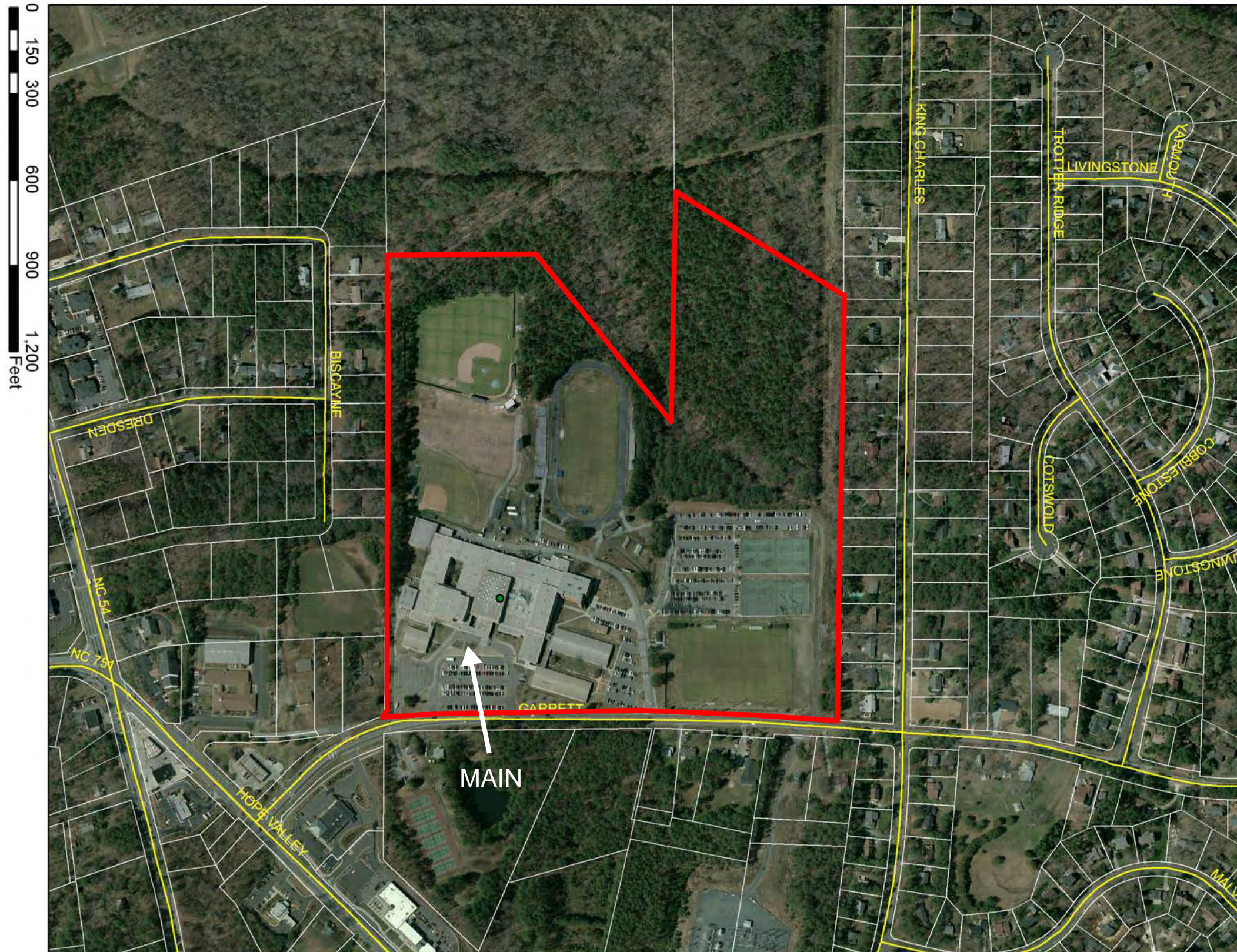


UPDATED: JUNE 1, 2015

# JORDAN

HIGH SCHOOL

6806 Garrett Rd.  
DURHAM, NC 27707



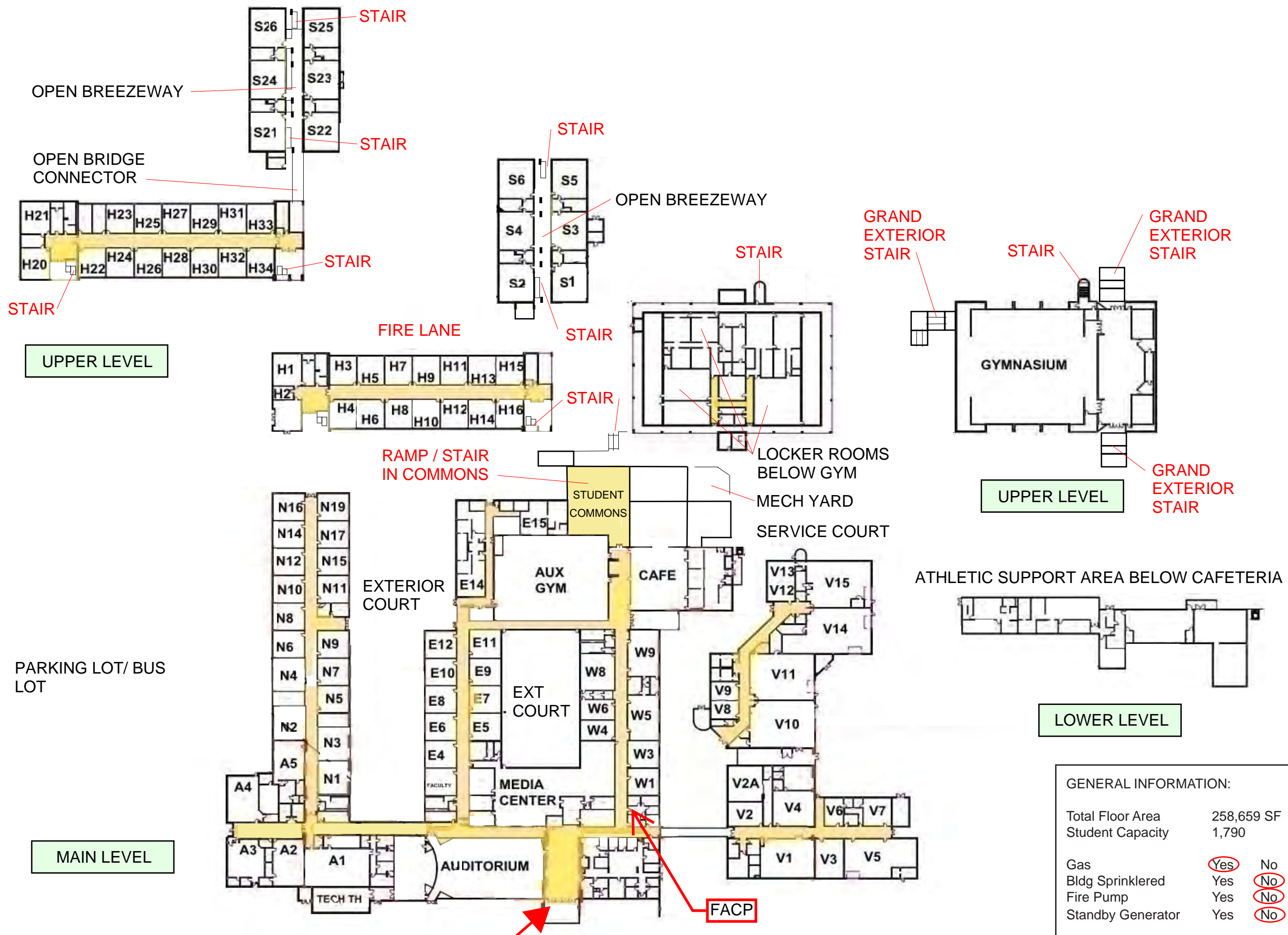
SYMBOLS / GENERAL	
	Main Entrance
	Secondary Entrance
	Roof Access
CLASSROOM / STAFF AREAS	
UTILITY AREAS	
E	Electrical
M	Mechanical
D	Data
J	Janitor
S	Storage

## EMERGENCY SCHOOL SCHEMATICS OVERALL SITE PLAN

# NORTHERN

HIGH SCHOOL

117 Tom Wilkinson Rd.  
DURHAM, NC 27712



### SYMBOLS / GENERAL

	Main Entrance
	Secondary Entrance
	Roof Access
ARA	Area of Rescue Assist.
SEC	Primary Security Panel
FACP	Fire Alarm Control Panel
FDC	Fire Dept. Connection
RISER	Sprinkler Riser
SPK	Sprinkler Standpipe
GEN	Standby Generator
ATS	Automatic Transfer Switch
CRISIS	School Crisis Kit
ELEC	Main Electrical Disconnect
GAS	Gas Shutoff
WTR	Water Shutoff

### CLASSROOM / STAFF AREAS

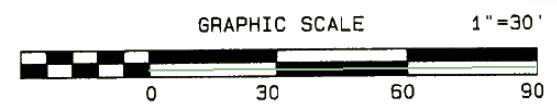
ADM	Administration
CPU	Computer Lab
MC	Media Center
MUS	Music
ART	Art
RES	Resource

### UTILITY AREAS

E	Electrical
M	Mechanical
D	Data
J	Janitor
S	Storage

GENERAL INFORMATION:

Total Floor Area	258,659 SF
Student Capacity	1,790
Gas	Yes No
Bldg Sprinklered	Yes No
Fire Pump	Yes No
Standby Generator	Yes No



MAIN **EMERGENCY SCHOOL SCHEMATICS**  
**OVERALL FLOOR PLAN**



UPDATED: JUNE 1, 2015






# NORTHERN

HIGH SCHOOL

117 Tom Wilkinson Rd.  
DURHAM, NC 27712

## SYMBOLS / GENERAL

-  Main Entrance
-  Secondary Entrance
-  Roof Access

## CLASSROOM / STAFF AREAS

## UTILITY AREAS

- E Electrical
- M Mechanical
- D Data
- J Janitor
- S Storage



UPDATED: JUNE 1, 2015



## EMERGENCY SCHOOL SCHEMATICS OVERALL SITE PLAN

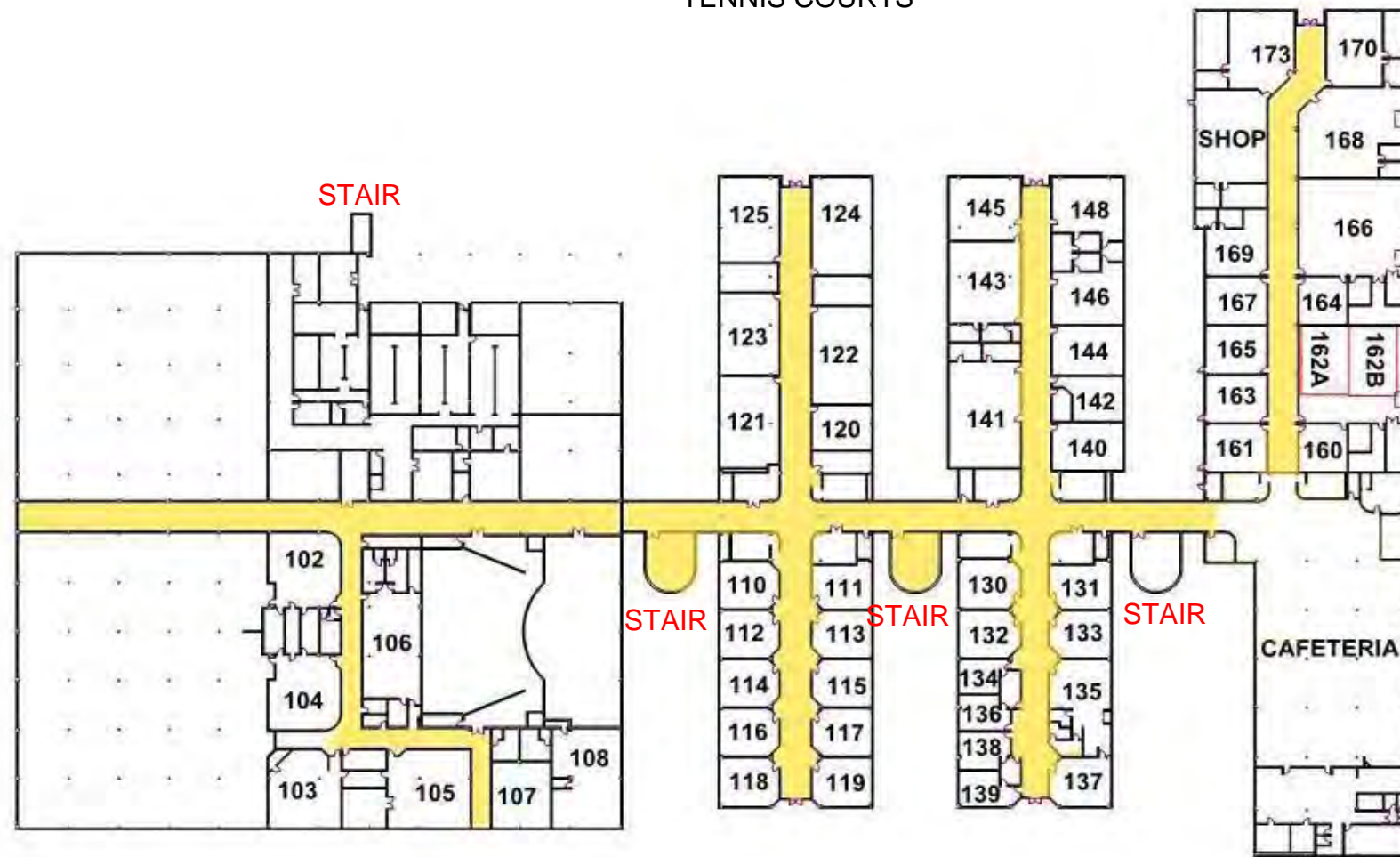
TENNIS COURTS

**RIVERSIDE**

HIGH SCHOOL

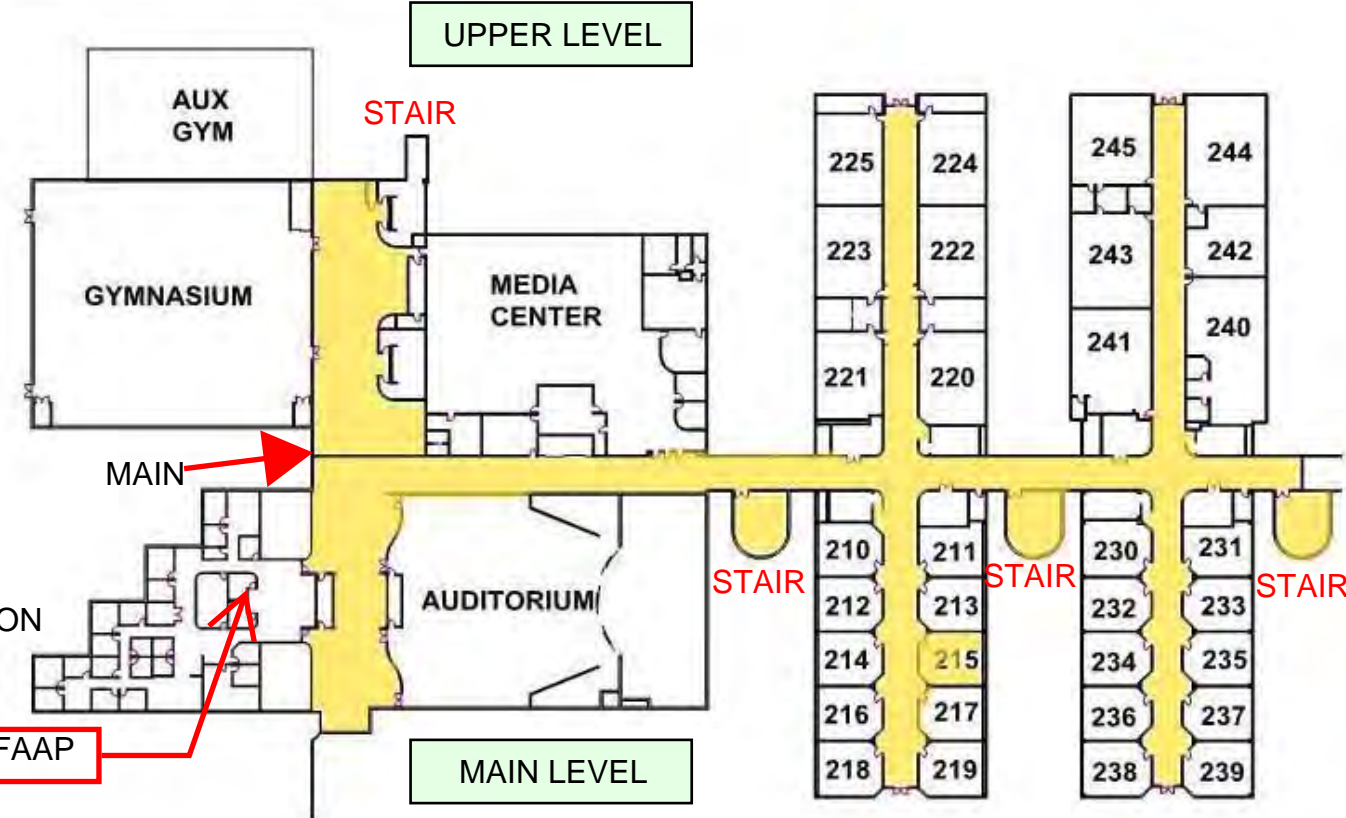
3218 Rose of Sharon  
DURHAM, NC 27712

GENERAL INFORMATION:		
Total Floor Area	282,845 SF	
Student Capacity	1,540	
Gas	Yes	No
Bldg Sprinklered	Yes	No
Fire Pump	Yes	No
Standby Generator	Yes	No



PARKING LOT

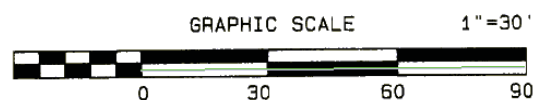
BUS LOT



PARKING LOT

**EMERGENCY SCHOOL SCHEMATICS  
OVERALL FLOOR PLAN**

SYMBOLS / GENERAL	
	Main Entrance
	Secondary Entrance
	Roof Access
ARA	Area of Rescue Assist.
SEC	Primary Security Panel
FACP	Fire Alarm Control Panel
FDC	Fire Dept. Connection
RISER	Sprinkler Riser
SPK	Sprinkler Standpipe
GEN	Standy Generator
ATS	Automatic Transfer Switch
CRISIS	School Crisis Kit
ELEC	Main Electrical Disconnect
GAS	Gas Shutoff
WTR	Water Shutoff
CLASSROOM / STAFF AREAS	
ADM	Administration
CPU	Computer Lab
MC	Media Center
MUS	Music
ART	Art
RES	Resource
UTILITY AREAS	
E	Electrical
M	Mechanical
D	Data
J	Janitor
S	Storage








# RIVERSIDE

HIGH SCHOOL

3218 Rose of Sharon  
DURHAM, NC 27712

## SYMBOLS / GENERAL

-  Main Entrance
-  Secondary Entrance
-  Roof Access

## CLASSROOM / STAFF AREAS

## UTILITY AREAS

- E Electrical
- M Mechanical
- D Data
- J Janitor
- S Storage

### EMERGENCY SCHOOL SCHEMATICS OVERALL SITE PLAN

# SOUTHERN

HIGH SCHOOL




800 Clayton Rd.  
DURHAM, NC 27703

### GENERAL INFORMATION:

Total Floor Area 284,000 SF  
Student Capacity 1,540

Gas Yes No  
Bldg Sprinklered Yes No  
Fire Pump Yes No  
Standby Generator Yes No

### SYMBOLS / GENERAL

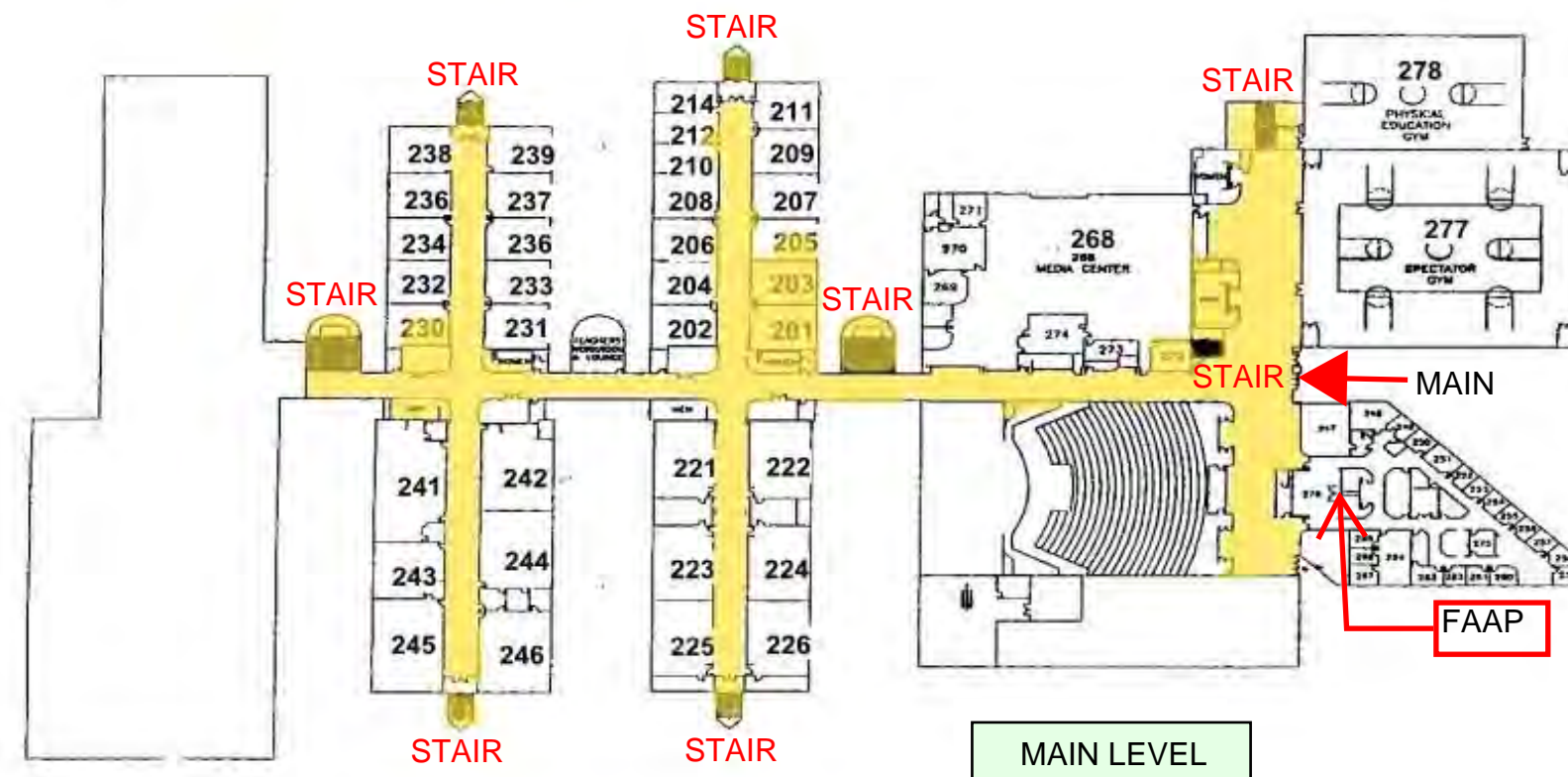
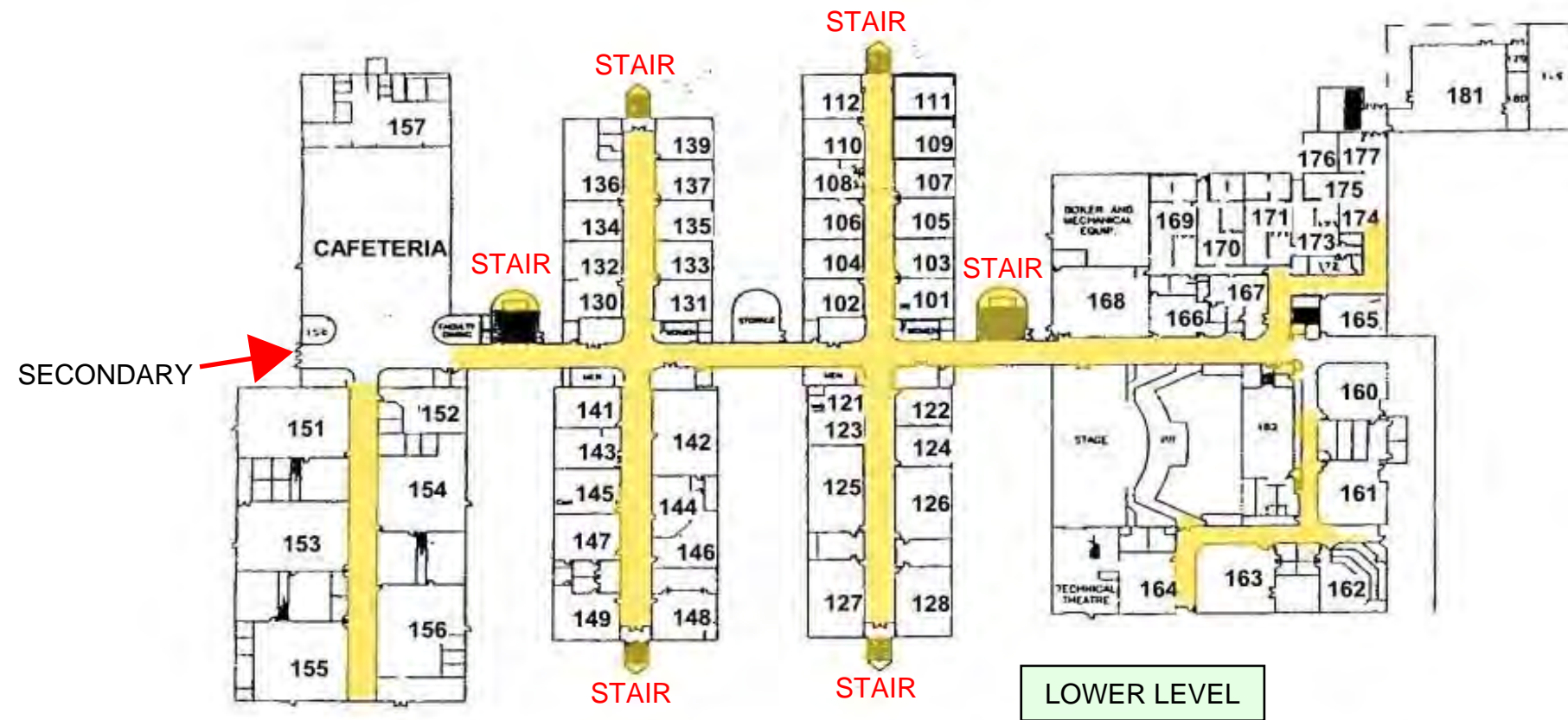
-  MAIN Main Entrance
-  SEC Secondary Entrance
-  Roof Access
- ARA Area of Rescue Assist.
- SEC Primary Security Panel
- FACP Fire Alarm Control Panel
- FDC Fire Dept. Connection
- RISER Sprinkler Riser
- SPK Sprinkler Standpipe
- GEN Standy Generator
- ATS Automatic Transfer Switch
- CRISIS School Crisis Kit
- ELEC Main Electrical Disconnect
- GAS Gas Shutoff
- WTR Water Shutoff

### CLASSROOM / STAFF AREAS

- ADM Administration
- CPU Computer Lab
- MC Media Center
- MUS Music
- ART Art
- RES Resource

### UTILITY AREAS

- E Electrical
- M Mechanical
- D Data
- J Janitor
- S Storage




PARKING LOT/BUS LOT

BUS DROP OFF

PARKING LOT

PARKING LOT

## EMERGENCY SCHOOL SCHEMATICS OVERALL FLOOR PLAN



# SOUTHERN

HIGH SCHOOL

800 Clayton Rd.  
DURHAM, NC 27703



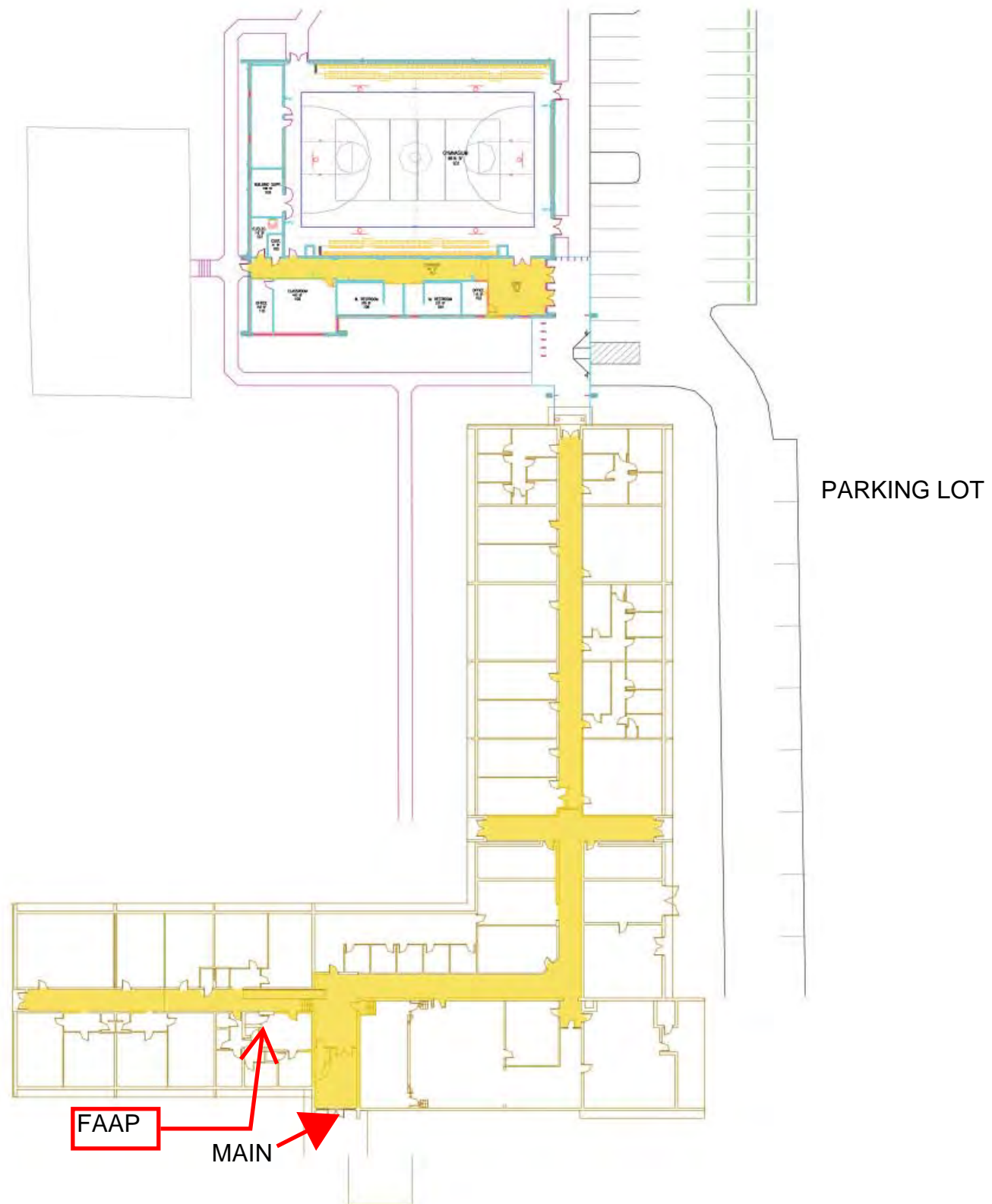
SYMBOLS / GENERAL	
	Main Entrance
	Secondary Entrance
	Roof Access
CLASSROOM / STAFF AREAS	
UTILITY AREAS	
E	Electrical
M	Mechanical
D	Data
J	Janitor
S	Storage

## EMERGENCY SCHOOL SCHEMATICS OVERALL SITE PLAN

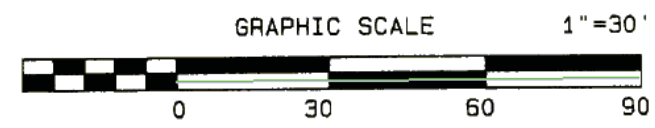
# LAKEVIEW SCHOOL

3507 Dearborn  
DURHAM, NC 27704

GENERAL INFORMATION:		
Total Floor Area	40,769 SF	
Student Capacity	200	
Gas	Yes	No
Bldg Sprinklered	Yes	No
Fire Pump	Yes	No
Standby Generator	Yes	No



SYMBOLS / GENERAL	
	Main Entrance
	Secondary Entrance
	Roof Access
ARA	Area of Rescue Assist.
SEC	Primary Security Panel
FACP	Fire Alarm Control Panel
FDC	Fire Dept. Connection
RISER	Sprinkler Riser
SPK	Sprinkler Standpipe
GEN	Standy Generator
ATS	Automatic Transfer Switch
CRISIS	School Crisis Kit
ELEC	Main Electrical Disconnect
GAS	Gas Shutoff
WTR	Water Shutoff
CLASSROOM / STAFF AREAS	
ADM	Administration
CPU	Computer Lab
MC	Media Center
MUS	Music
ART	Art
RES	Resource
UTILITY AREAS	
E	Electrical
M	Mechanical
D	Data
J	Janitor
S	Storage



## EMERGENCY SCHOOL SCHEMATICS OVERALL FLOOR PLAN






UPDATED: JUNE 1, 2015

# LAKEVIEW SCHOOL

3507 Dearborn  
DURHAM, NC 27704



## SYMBOLS / GENERAL

-  Main Entrance
-  Secondary Entrance
-  Roof Access

## CLASSROOM / STAFF AREAS

## UTILITY AREAS

- E Electrical
- M Mechanical
- D Data
- J Janitor
- S Storage

## EMERGENCY SCHOOL SCHEMATICS OVERALL SITE PLAN